

ROAD TRAFFIC REGULATION ACT 1984

HEREFORDSHIRE COUNCIL

**(A438 NEWMARKET STREET AND BLUE SCHOOL STREET EAST BOUND AND WEST BOUND CARRIAGEWAYS, U80008 WALL STREET AND B4359 WIDEMARSH STREET – HEREFORD CITY CENTRE) (20 MPH SPEED LIMIT ZONE) ORDER 2014**

The County of Herefordshire District Council ("known as Herefordshire Council"), in exercise of its powers under Section 84 of the Road Traffic Regulation Act 1984 and of all other enabling powers and after consultation with the Chief Officer of Police in accordance with Part III of Schedule 9 to the said Act hereby make the following Order:-


1. This Order may be cited as the Herefordshire Council (A438 Newmarket Street and Blue School Street East Bound and West Bound Carriageways, U80008 Wall Street and B4359 Widemarsh Street - Hereford City Centre) (20 mph Speed Limit Zone) Order 2014 and shall come into operation on the *4<sup>th</sup>* day of *April* 2014.

No person shall drive a motor vehicle at a speed exceeding 20 miles per hour along the lengths of road as stated in the Schedule hereto and as shown for identification purposes only on the attached plan.

2. No speed limit imposed by this Order applies to vehicles falling within regulation 3(4) of the Road Traffic Exemption (Special Forces) (Variation Amendment) Regulations 2011 when used in accordance with regulation 3(5) of those regulations.
3. Reference to any statutory provisions herein shall include reference to any statutory modification or re-enactment thereof.

Dated this *24<sup>th</sup>* day of *March* 2014

THE COMMON SEAL of the COUNTY OF  
HEREFORDSHIRE DISTRICT COUNCIL  
was hereunto affixed BY ORDER

  
Authorised Officer



## SCHEDULE TO THE ORDER

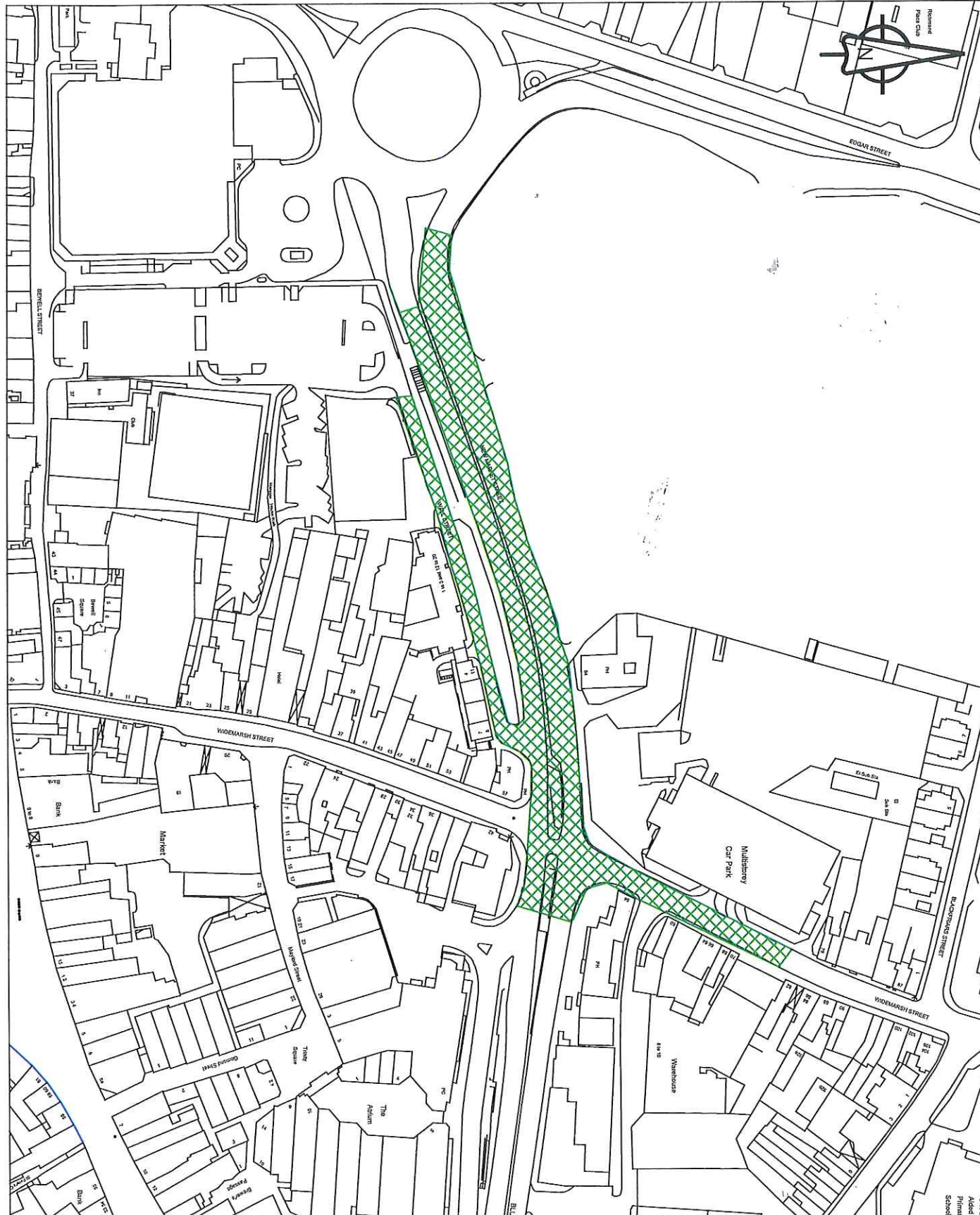
### HEREFORDSHIRE COUNCIL (A438 NEWMARKET STREET AND BLUE SCHOOL STREET EAST BOUND AND WEST BOUND CARRIAGEWAYS, U80008 WALL STREET AND B4359 WIDEMARSH STREET – HEREFORD CITY CENTRE) (20 MPH SPEED LIMIT ZONE) ORDER 2014

**A438 Newmarket Street and Blue School Street (East Bound Carriageway)** Between a point 232 metres west of where the centre line of the B4349 Widemarsh Street (North) intersects the centre line of the A438 and a point 18 metres east of where the centre line of the B4349 Widemarsh Street (North) intersects the centre line of the A438.

**A438 Newmarket Street and Blue School Street (West Bound Carriageway)** Between a point 184 metres west of where the centre line of the U80000 Widemarsh Street (South) intersects the centre line of the A438 and a point 25 metres east of where the centre line of the U80000 Widemarsh Street (South) intersects the centre line of the A438.

**U80008 Wall Street** From its junction with the southern kerb line of the A438 Newmarket Street in a westerly direction for its full adopted length.

**B4359 Widemarsh Street (North)** Between its junction with the northern kerb line of the A438 and a point 40 metres north of where the centre line of the U80334 Catherine Street intersects the centre line of the B4359 Widemarsh Street




Chnl  
C of E  
Aided  
Prim  
School

**NOTES**

-  Extent of 20 mph Zone

PL		Text		Chnl		Appt		Date	
Rev	Revision details	Chnl	Appt	Date	Rev	Revision details	Chnl	Appt	Date
Drawn:	JTW				Preliminary				
Design:	SH				For comment				
Chkd:	ALL				For tender				
Appr:	ALL				For construction				
Date:	OCT 13				As constructed				
					Other				

<b>Client:</b> G.J. PUGHES PLACES AND COMMUNITIES		 Herfordshire Council	
<small>Herfordshire Council, The Guildhall, High Street, Hereford, Herefordshire, HR1 2AQ. Tel: 01432 258200 Fax: 01432 258215</small>			
<b>Project Name:</b> Newmarket Street Hereford 20 mph Zone			
<b>Drawing Title:</b> Speed Management Extent of 20 mph zone			
<b>Original Dig Size:</b> .43	<b>Dimensions:</b> 1 -		
<b>Scale:</b> NTS	<b>Copyright:</b> © BBLP		
<b>Drawing No:</b> HDT/HER/164771		<b>Rev:</b> P0	