

PEMBRIDGE PARISH COUNCIL

Tel: 01568 612143
E Mail: harding153@hotmail.com

Clerk: Mrs. H. Harding,
153 Bargates,
Leominster,
Herefordshire.
HR6 8QT

Mrs. S. Banks,
Neighbourhood Planning Team Leader,
Economic, Environment & Culture Services,
Herefordshire Council,
PO Box 230,
Blueschool House,
Hereford.
HR1 2ZB

3rd July 2012

Dear Mrs. Banks,

RE: PEMBRIDGE : APPLICATION TO DESIGNATE A NEIGHBOURHOOD AREA


Please find enclosed an application for designation of a Neighbourhood Area in Pembridge.

An OS map is attached, that has the relevant area outlined in Red.

Please note that it is our intention to co-ordinate and co-operate with Shobdon in respect of any development of the airport that falls into the two parishes. We are not, however, applying as joint parishes.

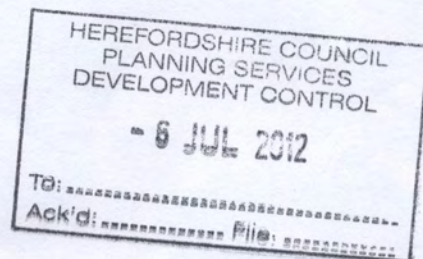
I look forward to receiving your confirmation of receipt.


Yours sincerely,



Heather Harding (Mrs)
Clerk to the Parish Council

Enc.





County of Herefordshire District Council
Planning Services
PO Box 230
Blueschool House
Blueschool Street
Hereford
HR1 2ZB

Application to designate a Neighbourhood Area Town and Country Planning Act 1990 Neighbourhood Planning (General) Regulations 2012

Publication of applications on the Herefordshire Council website

Please note that the information provided on this application form may be published on the Authority's website. If you require any further clarification, please contact the planning department.

Please complete using block capitals and black ink

1. Parish Clerk details

Title: First Name:

Last Name:

Unit: House Number: House Suffix:

House Name:

Address 1:

Address 2:

Address 3:

Town:

County:

Postcode:

email:

2. Additional contact details (if different from parish clerk)

Title: First Name:

Last Name:

Unit: House Number: House Suffix:

House Name:

Address 1:

Address 2:

Address 3:

Town:

County:

Postcode:

email:

HEREFORDSHIRE COUNCIL
PLANNING SERVICES
DEVELOPMENT CONTROL
- 6 JUL 2012
To:
Ack'd:

3. Relevant body:

Please confirm that you are the relevant body to undertake neighbourhood planning in your area in accordance with section 61G of the 1990 Act and section 5C of the 2012 Regulations

Yes:

No:

Name of Parish Council:

4. Name of Neighbourhood Area:

Please give a name which your neighbourhood area will be formally known.

PEMBRIDGE NEIGHBOURHOOD AREA

5. Extent of the area:

Please indicate below and attach an OS plan showing the intended extent of the area. ✓

Whole parish boundary area:

Part of the parish:

Joint with neighbouring parish:

(Please complete details in section 7 below if applying as joint parishes)

Please describe below why you considered the extent of the neighbourhood area is appropriate.

NO CHANGE REQUIRED TO EXISTING PARISH BOUNDARY, AND THUS OUR NEIGHBOURHOOD AREA.

6. Intention of neighbourhood area:

Please indicate which of the following you intend to undertake within your neighbourhood area.

Neighbourhood Development Plan:

Neighbourhood Development Order:

Community Right to Build Order:

7. Additional joint parish details:

If you are applying with an adjoining parish or parishes please give the clerk's details for each parish.

PLEASE SEE ATTACHED LETTER

8. Declaration:

I/we hereby apply to designate a neighbourhood area as described on this form and the accompanying plan.

In the case of joint parish applications, names from each parish would be required.

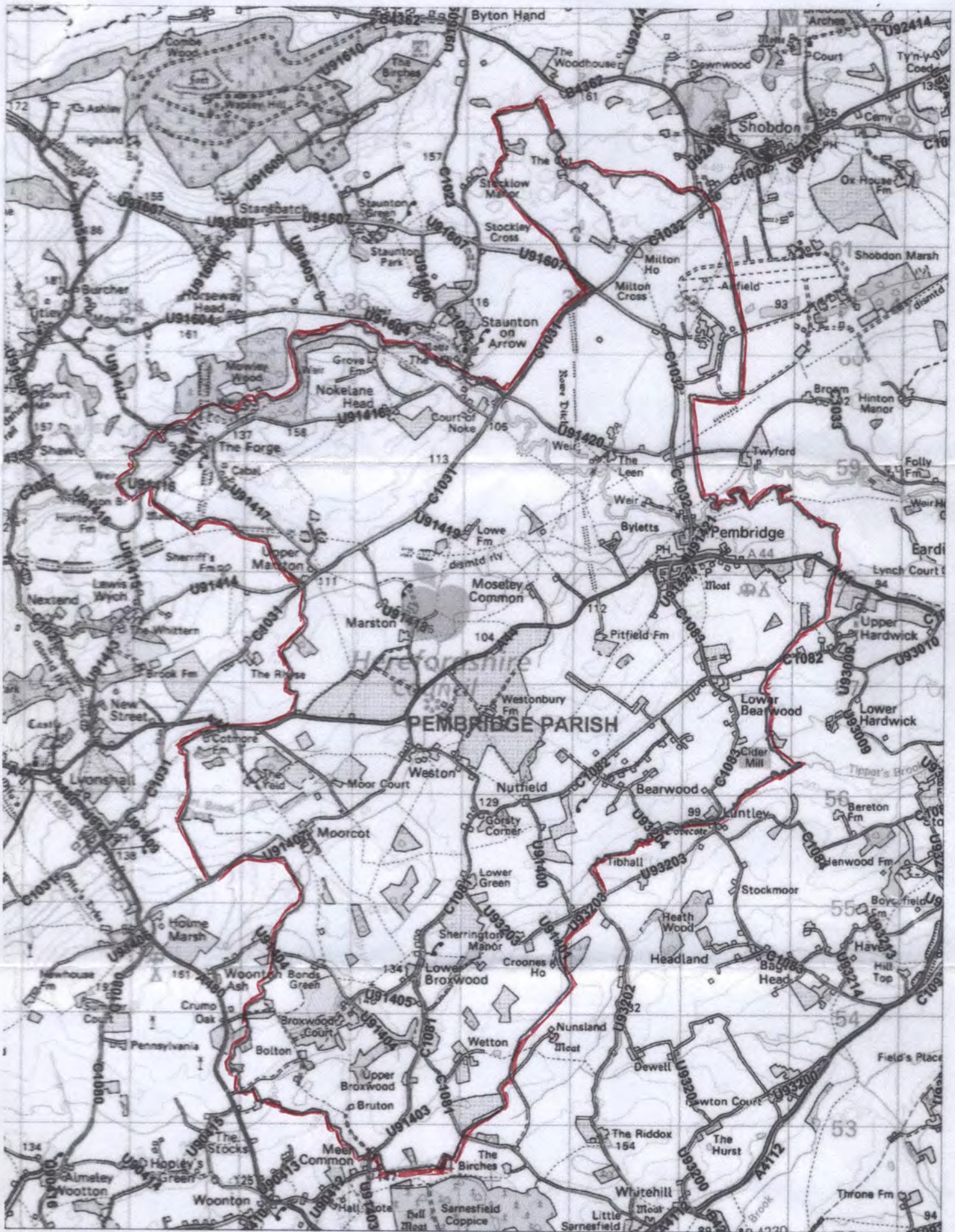
Names(s)

Heather Harding - PEMBRIDGE P.C.

Date (dd/mm/yy)

3.7.2012

Date (dd/mm/yy)



Pembridge Parish Map

SCALE: 1:30,000

Herefordshire Council,
 IT Services Division,
 Thorn Office Centre,
 Holme Lacy Road,
 Rotherwas,
 Hereford, HR2 6JT.
 Tel: 01432 280180
 Email: helpdesk@herefordshire.gov.uk