








-  Land Liable to Flood
-  Local Wildlife Site (LWS), Site of Importance for Nature Conservation
-  Site of Special Scientific Interest

-  Special Area for Conservation
-  Conservation Area
-  Safeguarding Mineral Reserves
-  Belmont Rural Neighbourhood Area

-  Local Green Spaces (Policy 1)
-  Protected Community Facilities (Policy 4)
-  Site of potential mixed usage (Policy 3)

Belmont Rural Neighbourhood Development Plan Policies are shown in brackets.
 For other Policies that may apply please refer to the Belmont Rural Neighbourhood Development Plan

© Crown copyright and database rights [2015] Ordnance Survey 100024168
 Belmont Rural Parish Council (Licensee) Licence number: 100054865
 © Natural England [2015], reproduced with the permission of Natural England.
 © Environment Agency copyright and/or database right 2015. All rights reserved.

Belmont Rural Policies Map

NORTH
 Scale 1:7000
 at A3 size

