




- | | | | | | |
|--|-------------------------------------|---|-------------------------------------|---|------------------------------------|
|  | Ashvale Business Centre (CNDP3) |  | Strategic Green Gap (CNDP8) |  | Conservation Area |
|  | Cradley Settlement Boundary (CNDP1) |  | Local Wildlife Site (LWS) |  | Safeguarding Mineral Reserves |
|  | Protected Open Space (CNDP10) |  | Land Liable to Flood (Flood Zone 3) |  | Area of Outstanding Natural Beauty |

Cradley village Policies Map

© Crown copyright and database rights [2016] Ordnance Survey 100024168
 Cradley Parish Council (Licensee) Licence number: 100054952
 © Environment Agency copyright and/or database right 2016. All rights reserved.
 © Natural England [2016], reproduced with the permission of Natural England.

Scale 1:9,500
 at A4 size