


 Ruckhall Settlement Boundary (EB1)

 Proposed Housing Site (EB2)

 Local Wildlife Site (LWS)

 Site of Special Scientific Interest

Ruckhall Policies Map

© Crown copyright and database rights [2016] Ordnance Survey 100024168
 Eaton Bishop Parish Council (Licensee) Licence number: 100056048
 © Natural England [2016], reproduced with the permission of Natural England.

Scale 1:2,500
 at A4 size

