









-  Ruckhall Settlement Boundary (EB1)
-  Proposed Housing Site (EB2)
-  Local Wildlife Site (LWS)
-  Buffer Zone (EB4)
-  Land Liable to Flood
-  Site of Special Scientific Interest
-  Scheduled Ancient Monuments
-  Special Area for Conservation

Ruckhall village inset Policies Map

© Crown copyright and database rights [2016] Ordnance Survey 100024168
 Eaton Bishop Parish Council (Licensee) Licence number: 100056048
 © Natural England [2016], reproduced with the permission of Natural England.
 Contains, or is based upon, Historic England's National Heritage List for England © Historic England
 © Environment Agency copyright and/or database right 2016. All rights reserved.

Scale 1:4,500
 at A4 size