







-  Land Liable to Flood (SD3)
-  Local Wildlife Site (LWS), Site of Importance for Nature Conservation (LD2)
-  Conservation Area (LD4)
-  Bosbury Neighbourhood Area
-  Bosbury Parish Area
-  Herefordshire and Gloucestershire Canal (E4, LD4)

# Bosbury Parish Policies Map

Scale 1: 25,000  
at A3 size

