










-  Land Liable to Flood (SD3)
-  Site of Special Scientific Interest (LD2, SD4)
-  Safeguarding Mineral Reserves
-  Neighbourhood Area
-  Local Wildlife Site (LWS), Site of Importance for Nature Conservation (LD2)
- 
-  Local Geological Sites (LD2)
-  Conservation Area (LD4)
-  Scheduled Ancient Monuments (LD4)

Leominster Parish Policies Map

Scale 1: 37,500
at A3 size

