













© Crown copyright and database rights [2015] Ordnance Survey 100024168
 Leominster Town Council (Licensee) Licence number: 100054443
 © Natural England [2015], reproduced with the permission of Natural England.
 © Environment Agency copyright and/or database right 2015. All rights reserved.
 Contains, or is based upon, Historic England's National Heritage List for England data © Historic England.

- | | | | | | |
|--|---|---|-------------------------------|---|-----------------------------|
|  | Local Wildlife Site (LWS), Site of Importance for Nature Conservation |  | Safeguarding Mineral Reserves |  | Scheduled Ancient Monuments |
|  | |  | Land Liable to Flood |  | |
|  | Site of Special Scientific Interest |  | Local Geological Sites |  | Proposed Green Space |
|  | |  | Settlement Boundary |  | Conservation Area |

Leominster Policies Map

Scale 1:16,750
 at A4 size

