





-  Local Wildlife Site (LWS), Site of Importance for Nature Conservation
-  Neighbourhood Area Boundary
-  Safeguarding Mineral Reserves
-  Land Liable to Flood

Ivington Policies Map

© Crown copyright and database rights [2015] Ordnance Survey 100024168
 Leominster Town Council (Licensee) Licence number: 100054443
 © Natural England [2015], reproduced with the permission of Natural England.
 © Environment Agency copyright and/or database right 2015. All rights reserved.

Scale 1:7,000
 at A4 size

