








-  Kings Cople Settlement Boundary (SB1)
-  Heritage Area (CH1)
-  Commitment Sites
-  Scheduled Ancient Monuments
-  Land Liable to Flood
-  Area of Outstanding Natural Beauty
-  Allocated Housing Site (H1)

# Kings Cople Policies Map

© Crown copyright and database rights [2017] Ordnance Survey 100024168  
 Kings Cople Parish Council (Licensee) Licence number: 100054396  
 © Natural England [2017], reproduced with the permission of Natural England.  
 © Environment Agency copyright and/or database right 2017. All rights reserved.  
 Contains, or is based upon, Historic England's National Heritage List for England © Historic England

Scale 1:7,500  
 at A4 size  