









-  Land Liable to Flood (SD3)
-  Site of Special Scientific Interest (LD2, SD4)
-  Safeguarding Mineral Reserves (M1)
-  Kingsland Neighbourhood Area
-  Local Wildlife Site (LWS), Site of Importance for Nature Conservation (LD2)
- 
-  Local Geological Sites (LD2)
-  Scheduled Ancient Monuments (LD4)

Kingsland Parish Policies Map

Scale 1: 30,000
at A3 size

