







-  Land Liable to Flood (KNDP7)
-  Local Wildlife Site (LWS), Site of Importance for Nature Conservation
-  Site of Special Scientific Interest

-  Scheduled Ancient Monuments (KNDP5)
-  Conservation Area
-  Settlement Boundary (KNDP2; KNDP14)

-  Protected Open Space (KNDP13)
-  Protected Community Facilities (KNDP12)
-  Commitment Sites

Kingsland Neighbourhood Development Plan Policies are shown in brackets.  
 For Local Plan - Core Strategy Policies that may apply please refer to the Kingsland Neighbourhood Area Policies Map.

© Crown copyright and database rights [2015] Ordnance Survey 100024168  
 Kingsland Parish Council (Licensee) Licence number: 100053307  
 © Natural England [2015], reproduced with the permission of Natural England.  
 © Environment Agency copyright and/or database right 2015. All rights reserved.

# Kingsland Policies Map

NORTH  
 Scale 1: 5750  
 at A3 size

