




Herefordshire Council

 Land Liable to Flood

 Open Space (LG12)

 Luston Group Neighbourhood Area Boundary

 Site of Special Scientific Interest

 Local Wildlife Site (LWS)

Eyton Policies Map

© Crown copyright and database rights [2016] Ordnance Survey 100024168
 Luston Group Parish Council (Licensee) Licence number: 100055197
 © Environment Agency copyright and/or database right 2016. All rights reserved.
 © Natural England [2016], reproduced with the permission of Natural England.

Scale 1:6,500
 at A4 size

