







-  Land Liable to Flood (SD3)
-  Scheduled Ancient Monuments (LD4)
-  Site of Special Scientific Interest (LD2, SD4)
-  Local Wildlife Site (LWS), Site of Importance for Nature Conservation (LD2)
-  Neighbourhood Area
-  Special Area for Conservation (LD3, SD3, SD4)

# Lower Bullingham Neighbourhood Plan Policies Map

Scale 1: 15,000  
at A3 size

