









- | | | | |
|--|---|---|--|
|  | Protected Open Space (LB3) |  | Lower Bullingham Neighbourhood Area Boundary (part of) |
|  | Land Liable to Flood |  | Scheduled Ancient Monuments |
|  | Special Area for Conservation |  | Site of Special Scientific Interest |
|  | Local Wildlife Site (LWS), Site of Importance for Nature Conservation |  | Improving Open Spaces (LB3) |

Lower Bullingham Neighbourhood Plan Open Spaces Policies Map

© Crown copyright and database rights [2016] Ordnance Survey 100024168
 Lower Bullingham Parish Council (Licensee) Licence number: 10005470
 © Natural England [2016], reproduced with the permission of Natural England.
 © Environment Agency copyright and/or database right 2016. All rights reserved.
 Contains, or is based upon, Historic England's National Heritage List for England © Historic England

Scale 1:13,000
 at A4 size