




-  Local Green Space (LB5)
-  Land Liable to Flood
-  Special Area for Conservation
-  Local Wildlife Site (LWS), Site of Importance for Nature Conservation

-  Lower Bullingham Neighbourhood Area Boundary (part of)
-  Scheduled Ancient Monuments
-  Site of Special Scientific Interest

Lower Bullingham Green Spaces Policies Map

© Crown copyright and database rights [2016] Ordnance Survey 100024168
 Lower Bullingham Parish Council (Licensee) Licence number: 10005470
 © Natural England [2016], reproduced with the permission of Natural England.
 © Environment Agency copyright and/or database right 2016. All rights reserved.
 Contains, or is based upon, Historic England's National Heritage List for England © Historic England

Scale 1:13,000
 at A4 size

