




M Scheduled Ancient Monuments

 Local Wildlife Site (LWS)

 Land Liable to Flood

 Village centre for purposes of contiguous development

# Tyberton Policies Map

© Crown copyright and database rights [2017] Ordnance Survey 100024168  
 Wyaside Group Parish Council (Licensee) Licence number: 100054028  
 © Environment Agency copyright and/or database right 2017. All rights reserved.  
 © Natural England [2017], reproduced with the permission of Natural England.  
 Contains, or is based upon, Historic England's National Heritage List for England © Historic England

Scale 1:4,250  
 at A4 size

