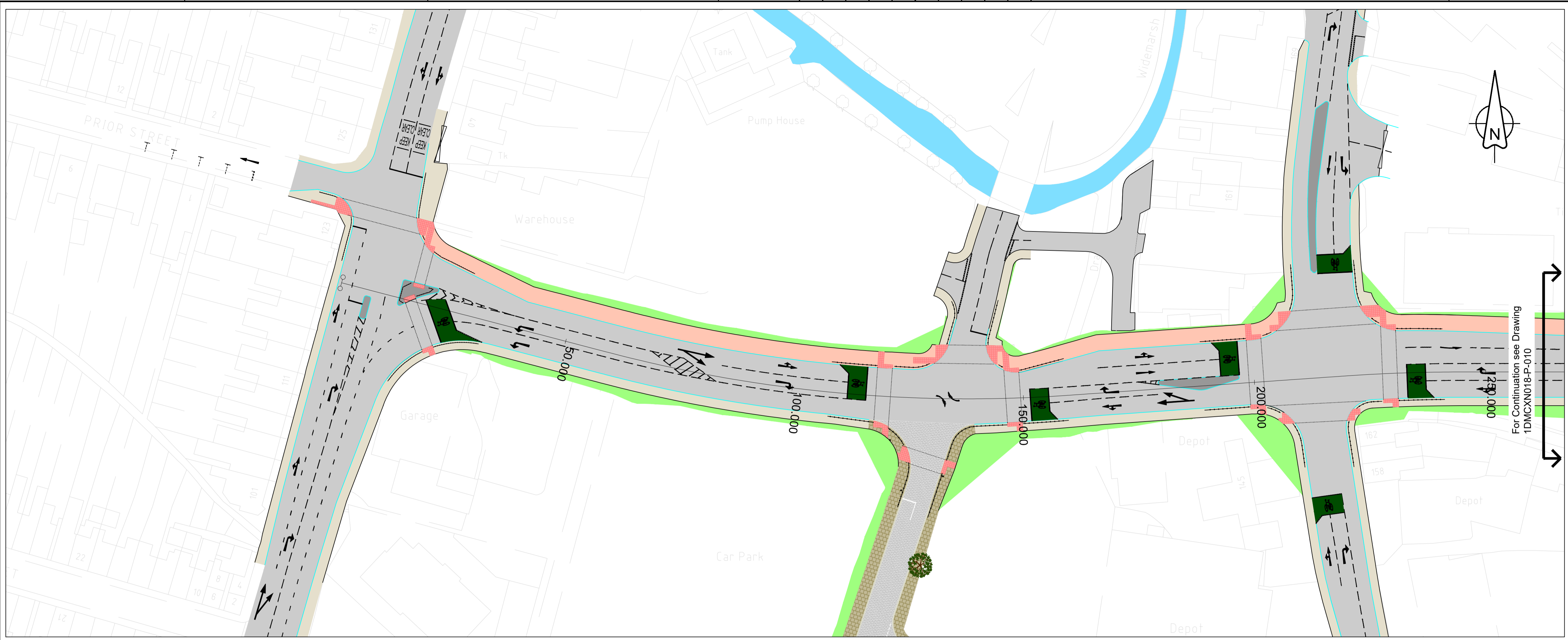


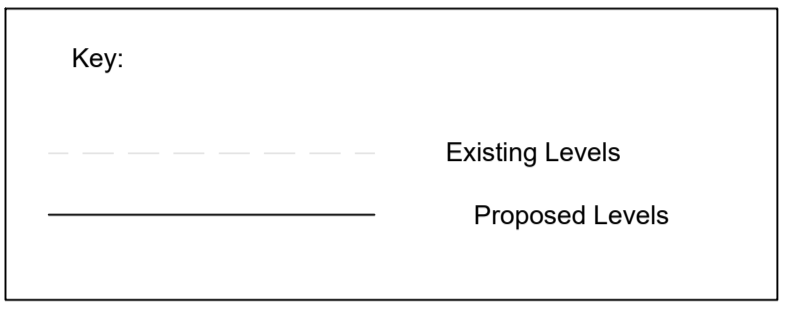
# APPENDIX 1

## HCCTP SCHEME DRAWINGS



PLAN SCALE 1:500

- Notes:
1. Do not scale from this drawing, use figured dimensions only
  2. All Levels are in metres above ordnance datum
  3. For GA of this area see drawing 1DMCXN018-P-004
  4. For Cross-Sections of this area see drawing 1DMCXN018-P-012



For Continuation see Drawing  
1DMCXN018-P-010

Level Datum =51.000

Proposed Levels	53.409	53.390	53.525	53.667	53.810	53.932	53.993	53.989	53.923	53.793	53.675	53.634	53.669	53.729	53.746	53.652	53.591	53.607	53.700	53.751	53.650	53.533	53.492	53.529	53.642	53.827
Existing Levels	53.389	53.390	53.279	53.420	53.158	53.491	53.345	53.033	53.492	53.194	53.156	53.120	52.938	53.050	52.914	52.876	53.334	54.001	53.659	53.656	53.668	53.442	53.469	53.520	52.961	52.909
Horizontal			L=59.905m		R=-306.125m L=99.557m										L=60.023m		R=360.000m L=25.141m									
Vertical	G L L R G		G=1.428 L=31.656m		L=47.704m R=-1580.000m					R=1300.000m L=28.492m		G=0.600 L=13.585m		R=1300.000m L=33.293m		L=14.851m R		L=19.120m R=-650.000m		R=1300.000m L=47.281m						
Chainage	0.000	10.000	20.000	30.000	40.000	50.000	60.000	70.000	80.000	90.000	100.000	110.000	120.000	130.000	140.000	150.000	160.000	170.000	180.000	190.000	200.000	210.000	220.000	230.000	240.000	250.000

Rev	Revision details	Chkd	Appd	Date
Drawn: SR				Preliminary
Design: -				For comment
Chkd: TJH				For tender
Appd: PT				For construction
Date: 11.08.2014				As constructed
				Planning



Client  
**G. HUGHES** B.A.(Hons), M.R.T.P.I., M.I.E.D.  
DIRECTOR OF SUSTAINABLE COMMUNITIES

Herefordshire Council  
Brookington, 35 Hatford Road, Hereford, HR1 1SH Tel: (01432) 260000 Fax: (01432) 260286

Project Name  
**ESG Link Road**

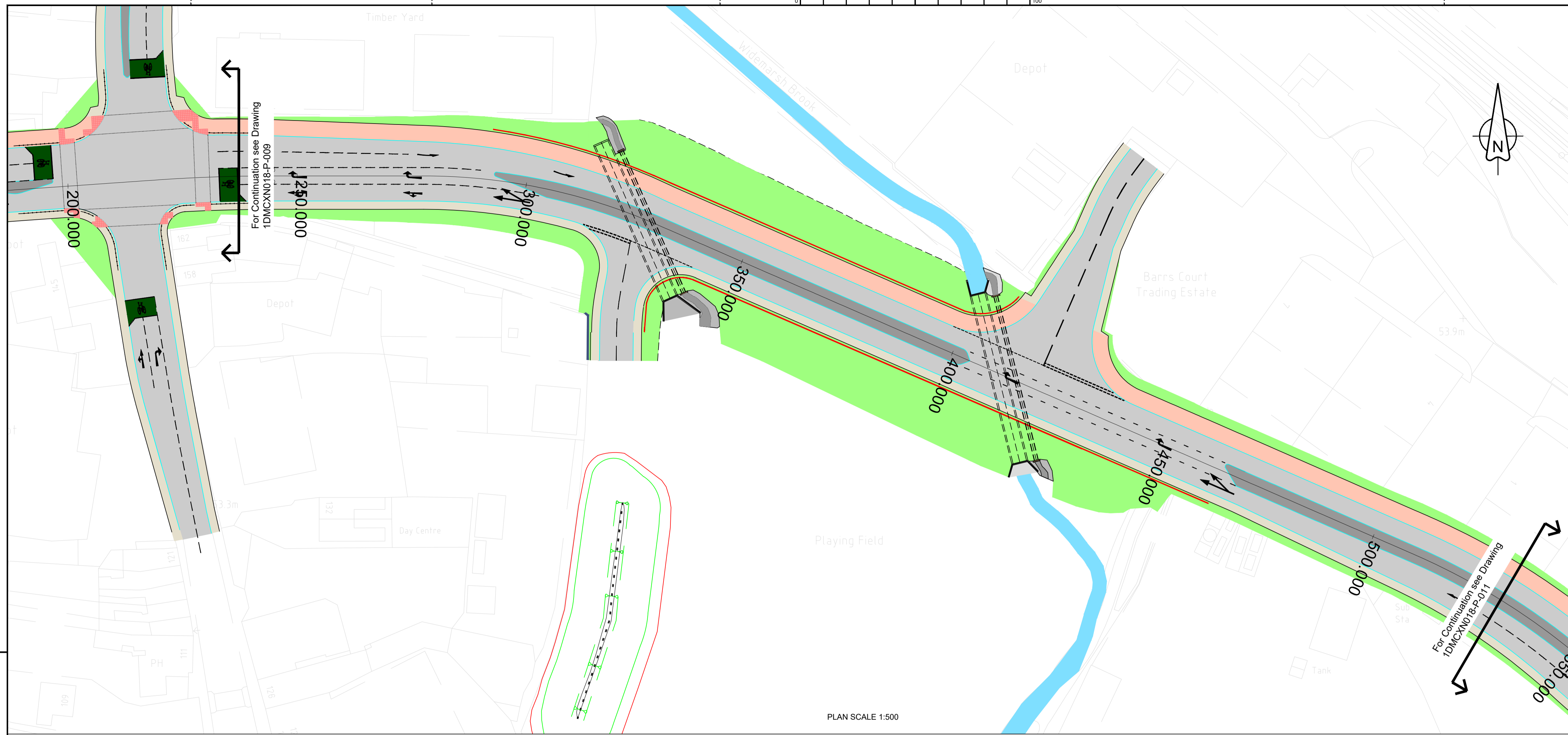
Drawing Title  
**Link Road Long Section  
Sheet 1 of 3  
Chainage 0 - 250m**

Original Drawing Size : A1 Dimensions : m  
Scale : As Shown Copyright © BBLP

Drawing No  
**1DMCXN018-P-009**

Rev



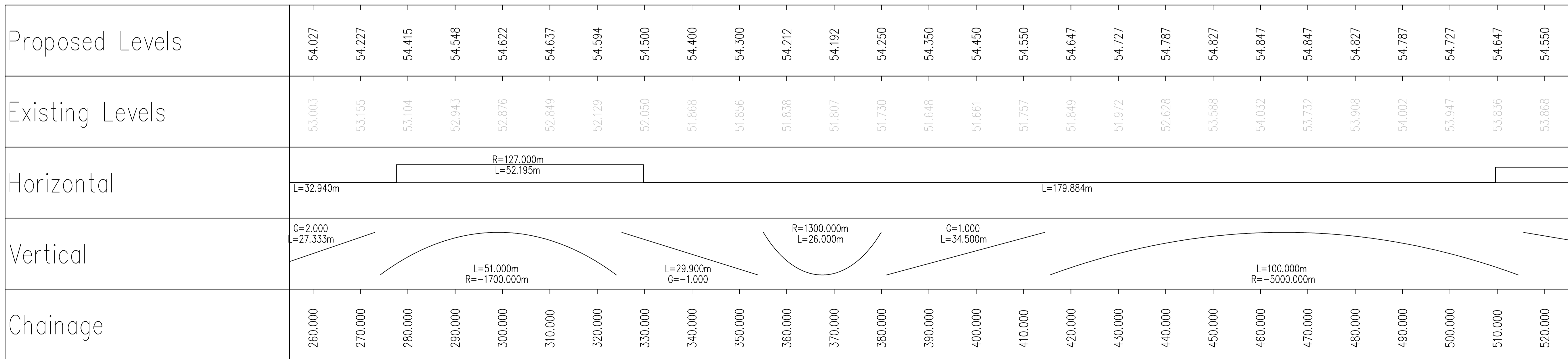


- Notes:
1. Do not scale from this drawing, use figured dimensions only
  2. All Levels are in metres above ordnance datum
  3. For GA of this area see drawing 1DMCXN018-P-004
  4. For Cross-Sections of this area see drawing 1DMCXN018-P-012

Key:

	Existing Levels
	Proposed Levels

Level Datum =51.000



VERTICAL SCALE - 1:100, HORIZONTAL SCALE - 1:500

Rev	Revision details	Chkd	Appd	Date
Drawn: SR				Preliminary
Design: -				For comment
Chkd: TJH				For tender
Appd: PT				For construction
Date: 11.08.2014				As constructed
				Planning

**Balfour Beatty**  
Living Places

Client  
**G. HUGHES** B.A.(Hons), M.R.T.P.I., M.I.E.D.  
DIRECTOR OF SUSTAINABLE COMMUNITIES



Brookington, 35 Hatford Road, Hereford, HR1 1SH Tel: (01432) 260000 Fax: (01432) 260286

Project Name  
**ESG Link Road**

Drawing Title  
**Link Road Long Section  
Sheet 2 of 3  
Chainage 250 - 530m**

Original Drawing Size : A1 Dimensions : m  
Scale : As Shown Copyright © BBLP

Drawing No  
**1DMCXN018-P-010** Rev

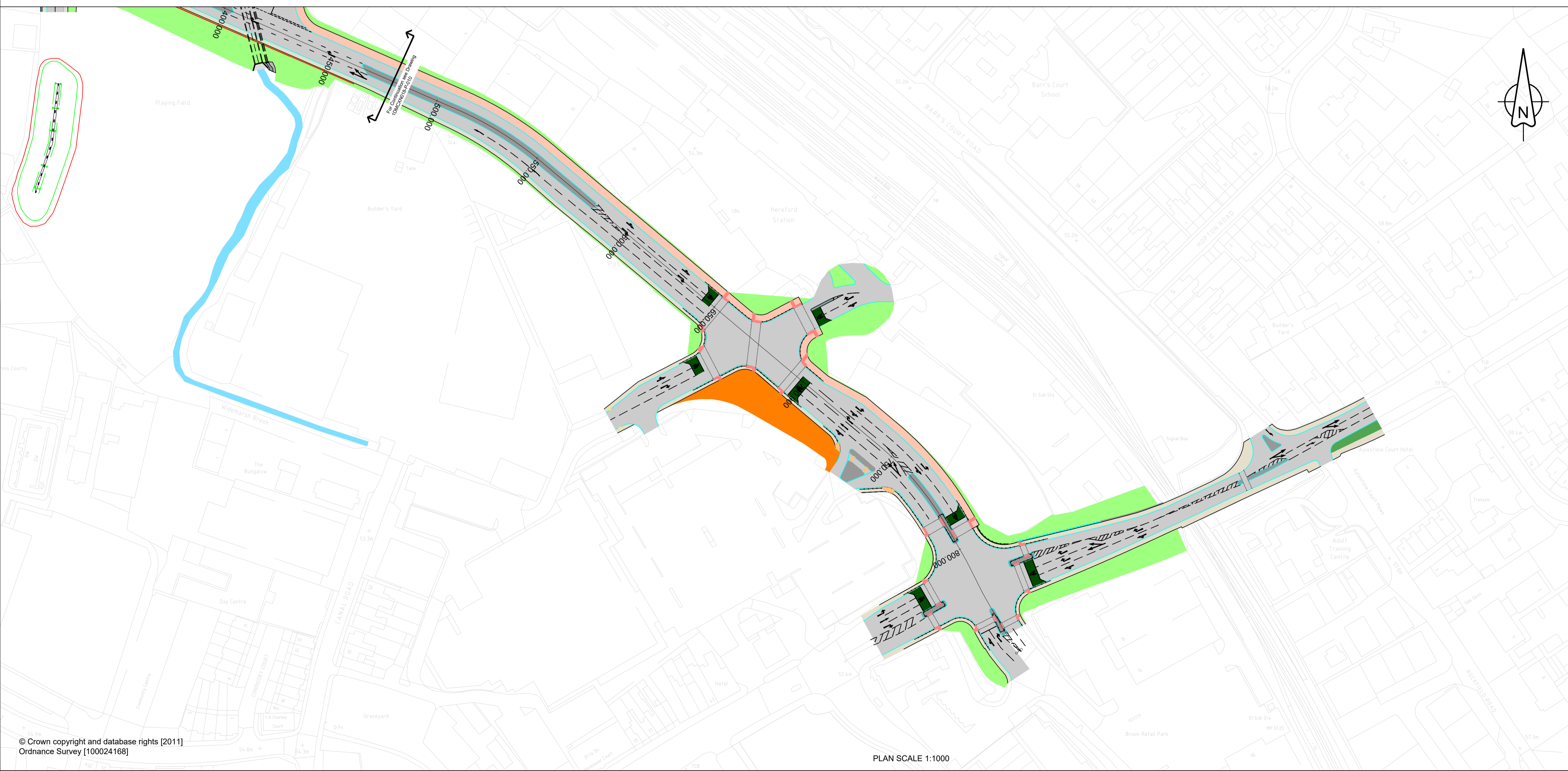




Level Datum =51.000

Proposed Levels	54.450	54.350	54.250	54.150	54.050	53.992	54.012	54.100	54.170	54.182	54.134	54.028	53.863	53.639	53.357	53.069	52.854	52.715	52.654	52.670	52.756	52.856	52.956	53.056	53.156	53.324	53.731	54.110	54.302	54.413	54.337	54.061	53.669
Existing Levels	53.856	53.844	53.842	53.797	53.697	53.876	53.920	53.884	53.899	53.928	53.903	53.911	53.941	53.626	53.582	53.222	52.847	52.746	52.688	52.735	52.782	52.829	52.877	52.931	52.838	53.312	53.706	54.119	54.265	54.289	54.415	54.189	53.624
Horizontal	R=148.175m L=42.635m		L=190.730m										R=130.300m L=45.557m					L=14.636m		L=10.962m		L=12.550m		R=-90.000m L=12.304m									
Vertical	L=54.500m G=-1.000		R=1300.000m L=26.000m			L=68.940m R=-1700.000m			R=1300.390m L=52.735m			G=1.000 L=46.628m		R=400.000m L=16.000m		L=17.500m R=-500.000m		L=29.913m R=-500.000m															
Chainage	530.000	540.000	550.000	560.000	570.000	580.000	590.000	600.000	610.000	620.000	630.000	640.000	650.000	660.000	670.000	680.000	690.000	700.000	710.000	720.000	730.000	740.000	750.000	760.000	770.000	780.000	790.000	800.000	810.000	820.000	830.000	840.000	850.000

CHAINAGE 0 - 250m  
VERTICAL SCALE - 1:100, HORIZONTAL SCALE - 1:500



- Notes:
- Do not scale from this drawing, use figured dimensions only
  - All Levels are in metres above ordinance datum
  - For GA of this area see drawing 1DMCXN018-P-004
  - For Cross-Sections of this area see drawing 1DMCXN018-P-012

Key:

	Existing Levels
	Proposed Levels

Rev	Revision details	Chkd	Appd	Date

Drawn: SR	Preliminary
Design: -	For comment
Chkd: TJH	For tender
Appd: PT	For construction
Date: 11.08.2014	As constructed
	Planning

**Balfour Beatty**  
Living Places

Client  
**G. HUGHES** B.A.(Hons), M.R.T.P.I., M.I.E.D.  
DIRECTOR OF SUSTAINABLE COMMUNITIES

Herefordshire Council  
Brookington, 35 Hatford Road, Hereford, HR1 1SH Tel: (01432) 260000 Fax: (01432) 260286

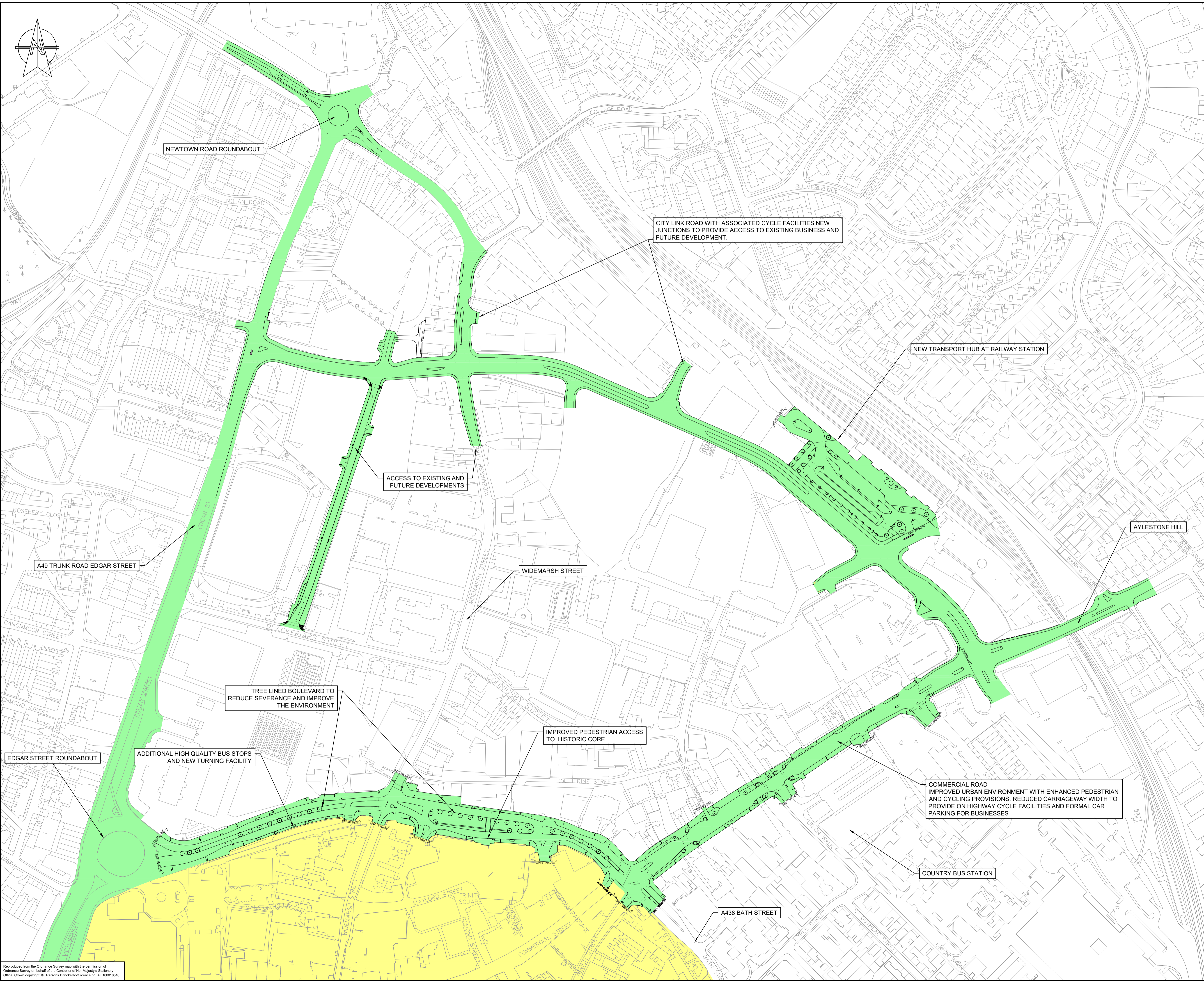
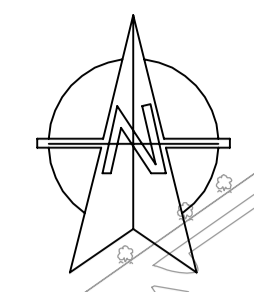
Project Name  
**ESG Link Road**

Drawing Title  
**Link Road Long Section  
Sheet 3 of 3  
Chainage 530 - 850m**

Original Drawing Size : A1	Dimensions : m
Scale : As Shown	Copyright © BBLP

Drawing No <b>1DMCXN018-P-011</b>	Rev
--------------------------------------	-----





**KEY**

- PROPOSED DEVELOPMENT
- HISTORIC CORE

NEWTOWN ROAD ROUNDABOUT

CITY LINK ROAD WITH ASSOCIATED CYCLE FACILITIES NEW JUNCTIONS TO PROVIDE ACCESS TO EXISTING BUSINESS AND FUTURE DEVELOPMENT.

NEW TRANSPORT HUB AT RAILWAY STATION

ACCESS TO EXISTING AND FUTURE DEVELOPMENTS

A49 TRUNK ROAD EDGAR STREET

WIDEMARSH STREET

AYLESTONE HILL

TREE LINED BOULEVARD TO REDUCE SEVERANCE AND IMPROVE THE ENVIRONMENT

IMPROVED PEDESTRIAN ACCESS TO HISTORIC CORE

EDGAR STREET ROUNDABOUT

ADDITIONAL HIGH QUALITY BUS STOPS AND NEW TURNING FACILITY

COMMERCIAL ROAD IMPROVED URBAN ENVIRONMENT WITH ENHANCED PEDESTRIAN AND CYCLING PROVISIONS. REDUCED CARRIAGEWAY WIDTH TO PROVIDE ON HIGHWAY CYCLE FACILITIES AND FORMAL CAR PARKING FOR BUSINESSES

COUNTRY BUS STATION

A438 BATH STREET

Rev	Date	Description	By	Chk	App

FOR INFORMATION



29 Cathedral Road Cardiff CF11 9HA Tel: 44-(0)29-2082-7000 Fax: 44-(0)29-2082-7001

Client: HERFORDSHIRE COUNCIL

Site/Project: HERFORD CITY CENTRE TRANSPORT PACKAGE

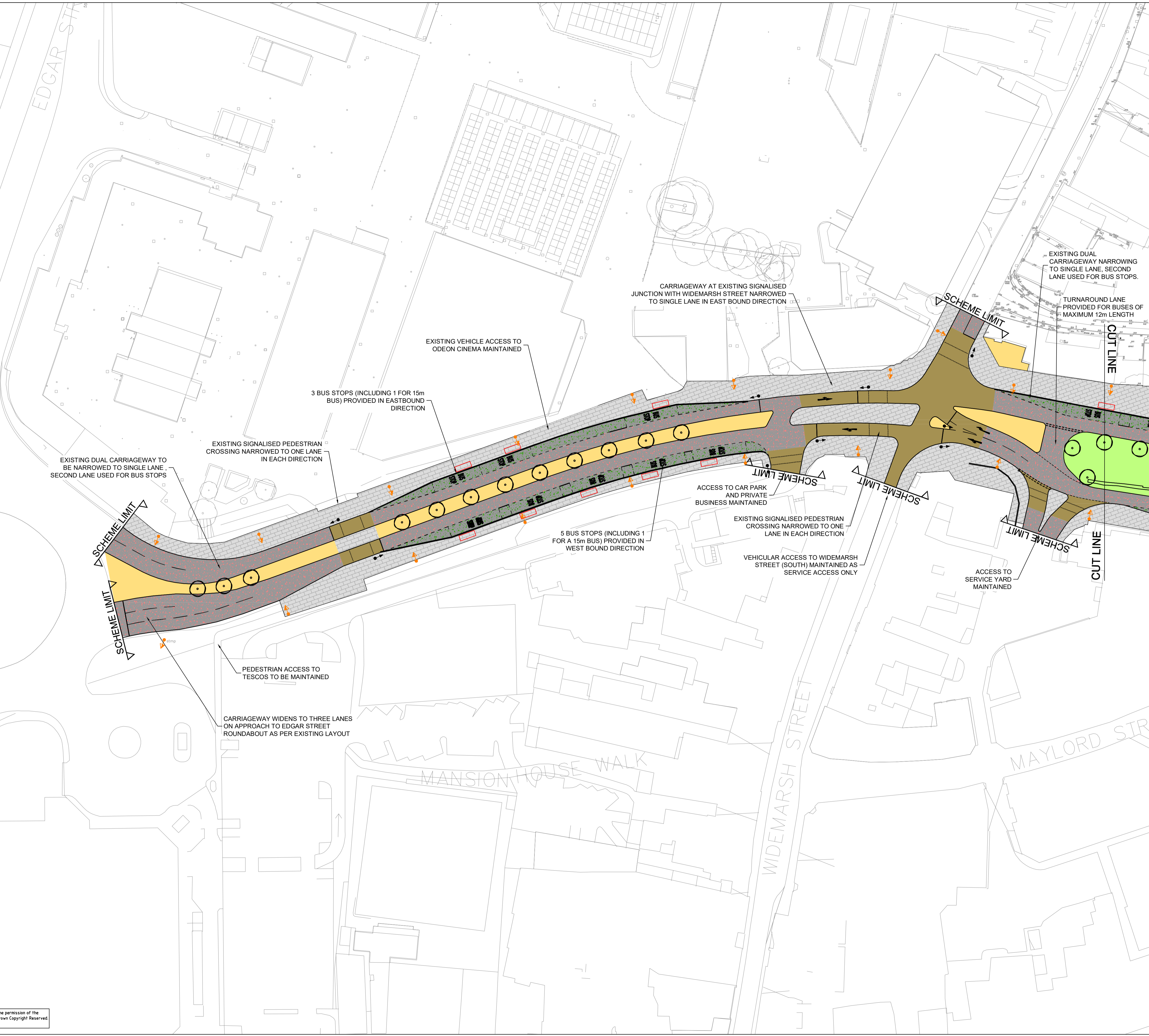
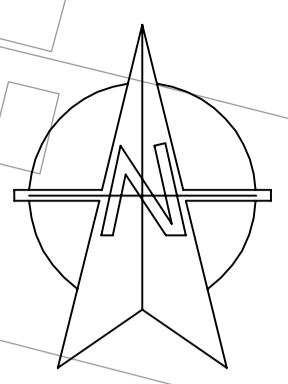
Title: OVERALL SCHEME PLAN

Drawn: BH	Checked: AJS
Designed: AJS	Approved: GW
Date: 21/01/2015	Scale: NTS A1 Sheet:
Project Number:	Drawing Number:

3512983U-PTR 017 -

Reproduced from the Ordnance Survey map with the permission of Ordnance Survey on behalf of the Controller of Her Majesty's Stationery Office. Crown copyright © Parsons Brinckerhoff licence no. AL 100018516





- NOTES**
- DO NOT SCALE FROM THIS DRAWING, USE FIGURED DIMENSIONS ONLY.
  - PROPOSALS ARE AT OUTLINE DESIGN STAGE ONLY AND SUBJECT TO DETAILED DESIGN. LOCATION OF STREET FURNITURE AND PLANTING INDICATIVE ONLY.

- KEY**
- PROPOSED CARRIAGEWAY
  - PROPOSED BUS LAYBY
  - PROPOSED CROSSING AREA
  - PROPOSED PAVED FOOTWAY
  - PROPOSED RESIN BOUND FOOTWAY
  - PROPOSED VERGE
  - PROPOSED LIGHTING COLUMN
  - PROPOSED TRAFFIC SIGNAL
  - PROPOSED WALL
  - PROPOSED TREE
  - PROPOSED BUS SHELTER

1	28/01/15	NOTES AMENDED, ROAD MARKING REMOVED	BH	AJS	AJS
Rev	Date	Description	By	Chk	App

**FOR INFORMATION**

**PARSONS BRINCKERHOFF**

29 Cathedral Road  
Cardiff CF11 9HA  
Tel: 44-(0)29-2082-7000  
Fax: 44-(0)29-2082-7001

Client:  
**HEREFORDSHIRE COUNCIL**

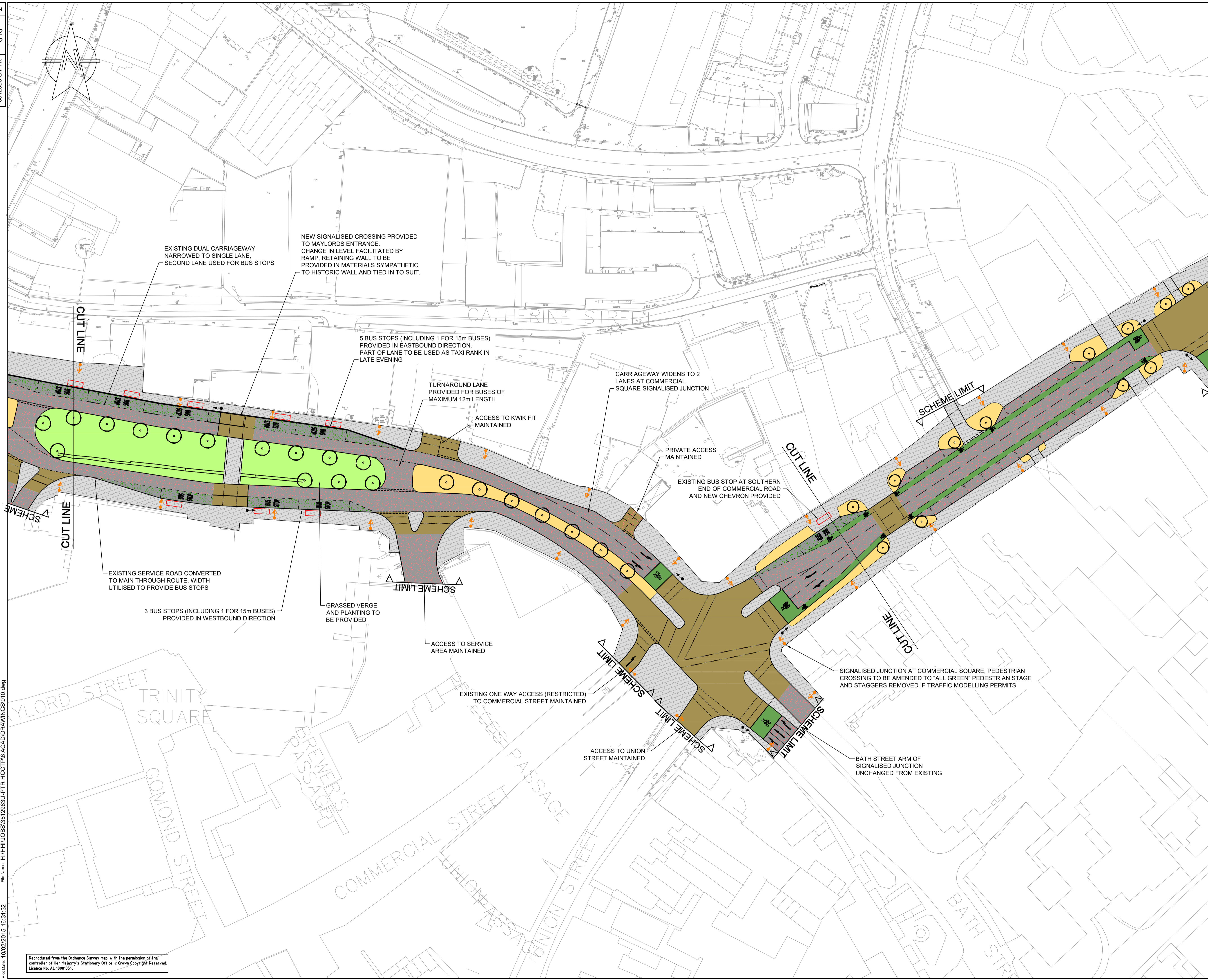
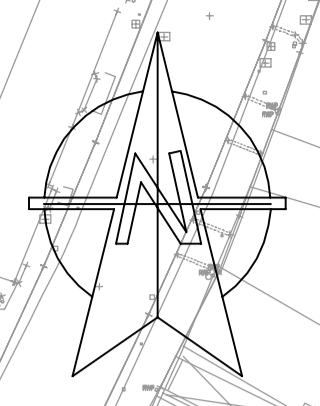
Site/Project:  
**HEREFORD CITY CENTRE TRANSPORT PACKAGE**

Title:  
**PUBLIC REALM LAYOUT SHEET 1 OF 4**

Drawn: BH	Checked: AJS
Designed: AJS	Approved: GW
Date: 13/11/2014	Scale: 1:500 A1 Sheet: 1 of 4
Project Number: 3512983U-PTR	Drawing Number: 009
	Revision: 1

© Copyright Parsons Brinckerhoff





- NOTES**
- DO NOT SCALE FROM THIS DRAWING, USE FIGURED DIMENSIONS ONLY.
  - PROPOSALS ARE AT OUTLINE DESIGN STAGE ONLY AND SUBJECT TO DETAIL DESIGN. LOCATION OF STREET FURNITURE AND PLANTING INDICATIVE ONLY.

- KEY**
- PROPOSED CARRIAGEWAY
  - PROPOSED BUS LAYBY
  - PROPOSED CROSSING AREA
  - PROPOSED PAVED FOOTWAY
  - PROPOSED RESIN BOUND FOOTWAY
  - PROPOSED VERGE
  - PROPOSED LIGHTING COLUMN
  - PROPOSED TRAFFIC SIGNAL
  - PROPOSED WALL
  - PROPOSED TREE
  - PROPOSED BUS SHELTER

Rev	Date	Description	By	Chk	App
2	10/02/15	NOTES AND HATCHING AMENDED	BH	AJS	GW
1	28/01/15	PEDESTRIAN CROSSING AMENDED	BH	AJS	AJS

**FOR INFORMATION**

**PARSONS BRINCKERHOFF**

29 Cathedral Road Cardiff CF11 9HA Tel: 44-(0)29-2082-7000 Fax: 44-(0)29-2082-7001

**HEREFORDSHIRE COUNCIL**

Site/Project:  
**HEREFORD CITY CENTRE TRANSPORT PACKAGE**

Title:  
**PUBLIC REALM LAYOUT SHEET 2 OF 4**

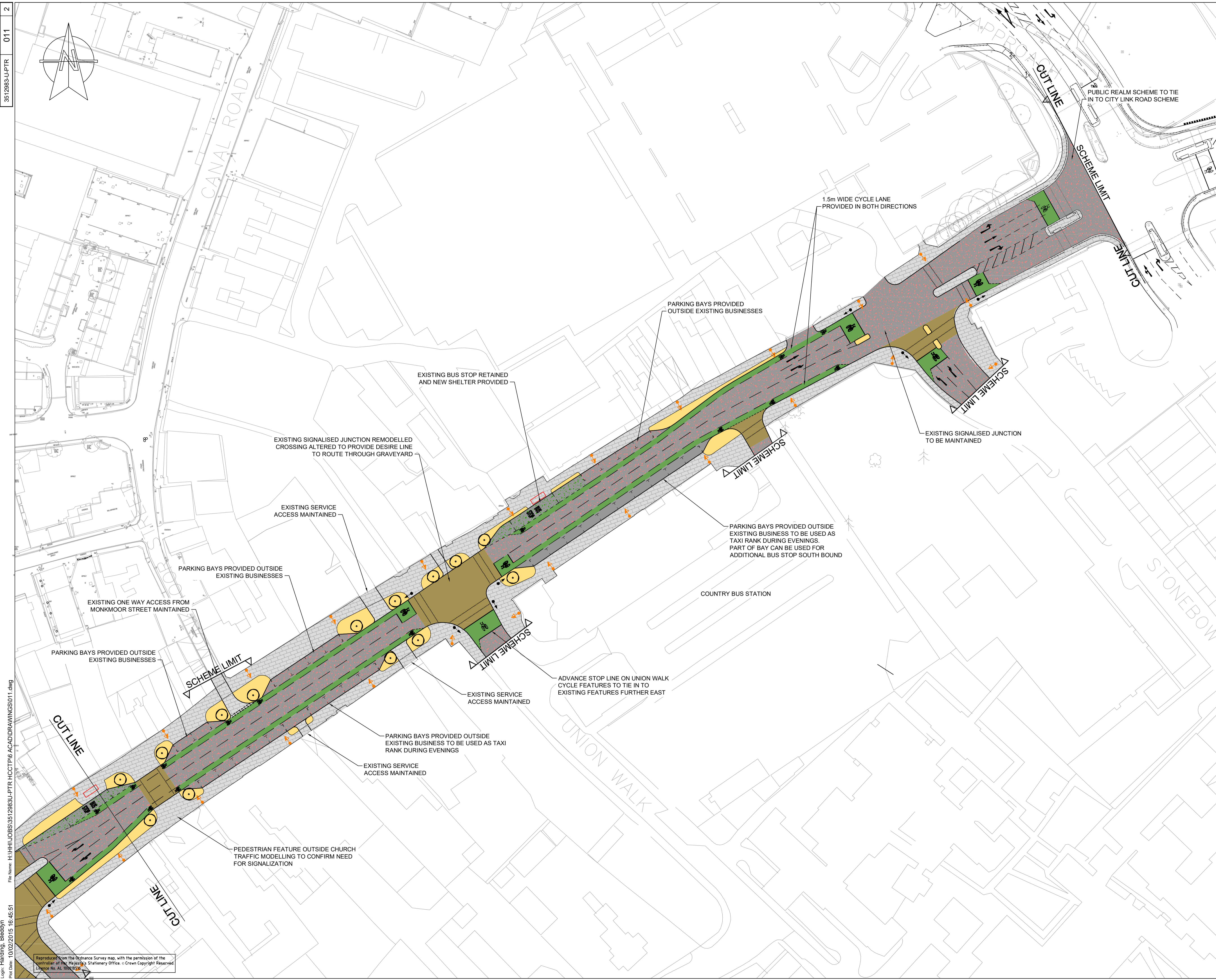
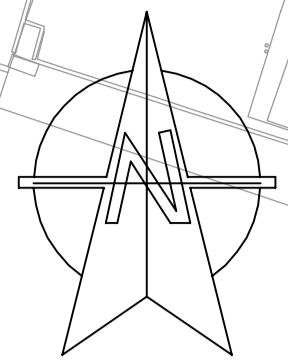
Drawn: BH	Checked: AJS
Designed: AJS	Approved: GW
Date: 13/11/2014	Scale: 1:500 A1 Sheet: 2 of 4
Project Number: 3512983U-PTR	Drawing Number: 010
	Revision: 2

© Copyright Parsons Brinckerhoff

Logon: Harding, Bledbyn  
 Plot Date: 10/02/2015 16:31:32  
 File Name: H:\H\H\U\OBS\3512983U-PT\HCCPT\6 ACAD\DRAWINGS\010.dwg

Reproduced from the Ordnance Survey map, with the permission of the controller of Her Majesty's Stationery Office. © Crown Copyright Reserved Licence No. AL 100018516.





- NOTES**
- DO NOT SCALE FROM THIS DRAWING, USE FIGURED DIMENSIONS ONLY.
  - PROPOSALS ARE AT OUTLINE DESIGN STAGE ONLY AND SUBJECT TO DETAIL DESIGN. LOCATION OF STREET FURNITURE AND PLANTING INDICATIVE ONLY.

- KEY**
- PROPOSED CARRIAGEWAY
  - PROPOSED BUS LAYBY
  - PROPOSED CROSSING AREA
  - PROPOSED PAVED FOOTWAY
  - PROPOSED RESIN BOUND FOOTWAY
  - PROPOSED VERGE
  - PROPOSED LIGHTING COLUMN
  - PROPOSED TRAFFIC SIGNAL
  - PROPOSED WALL
  - PROPOSED TREE
  - PROPOSED BUS SHELTER

2	02/10/15	NOTES AMENDED	BH	AJS	GW
1	28/01/15	NOTES AMENDED	BH	AJS	AJS
Rev	Date	Description	By	Chk	App

**FOR INFORMATION**

**PARSONS BRINCKERHOFF**

29 Cathedral Road  
Cardiff  
CF11 9HA

Tel: 44-(0)29-2062-7000  
Fax: 44-(0)29-2062-7001

Client:  
**HEREFORDSHIRE COUNCIL**

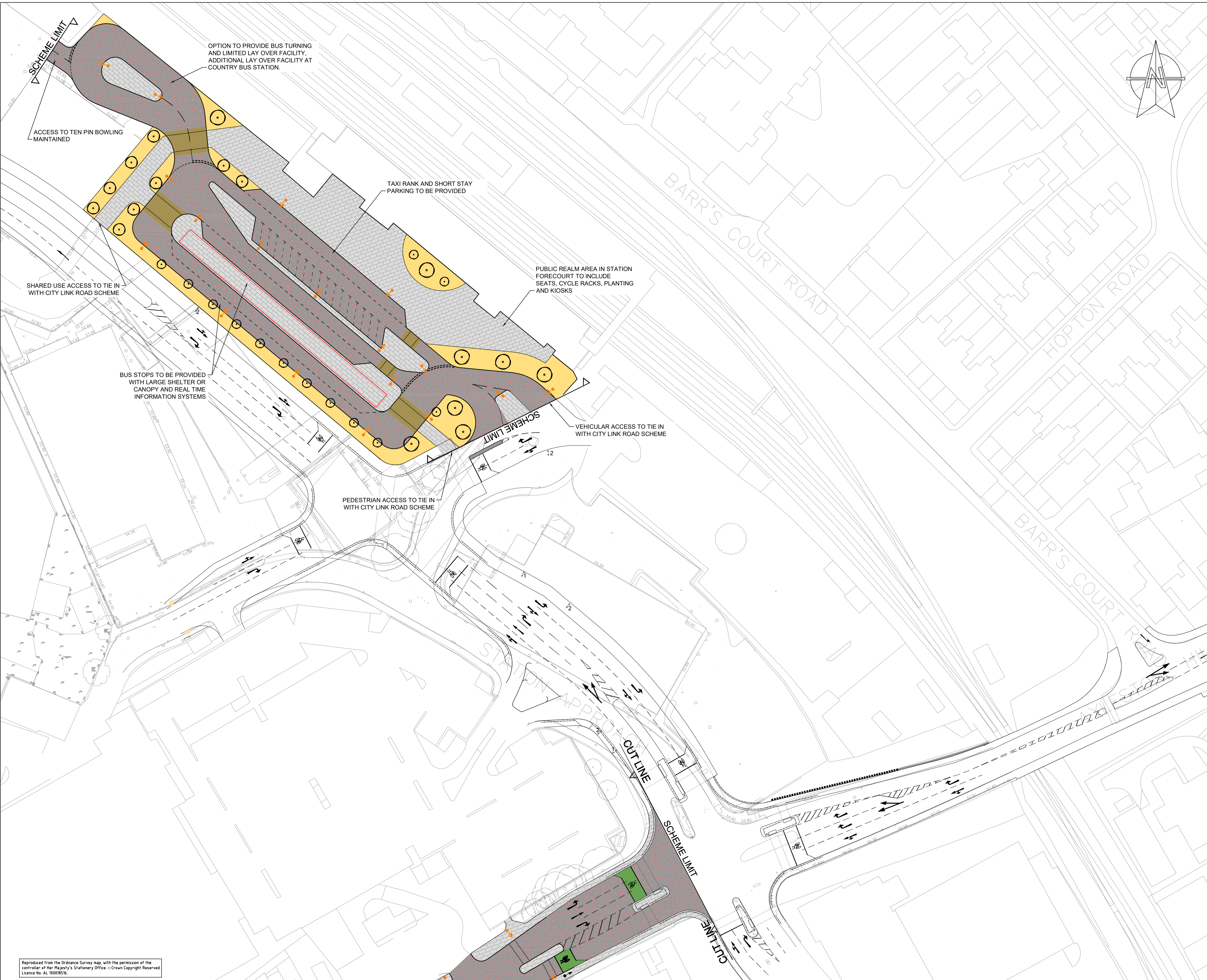
Site/Project:  
**HEREFORD CITY CENTRE TRANSPORT PACKAGE**

Title:  
**PUBLIC REALM LAYOUT SHEET 3 OF 4**

Drawn: BH	Checked: AJS
Designed: AJS	Approved: GW
Date: 13/11/2014	Scale: 1:500 A1 Sheet: 3 of 4
Project Number: 3512983U-PTR	Drawing Number: 011
	Revision: 2

© Copyright Parsons Brinckerhoff





OPTION TO PROVIDE BUS TURNING AND LIMITED LAY OVER FACILITY, ADDITIONAL LAY OVER FACILITY AT COUNTRY BUS STATION.

ACCESS TO TEN PIN BOWLING MAINTAINED

TAXI RANK AND SHORT STAY PARKING TO BE PROVIDED

PUBLIC REALM AREA IN STATION FORECOURT TO INCLUDE SEATS, CYCLE RACKS, PLANTING AND KIOSKS

SHARED USE ACCESS TO TIE IN WITH CITY LINK ROAD SCHEME

BUS STOPS TO BE PROVIDED WITH LARGE SHELTER OR CANOPY AND REAL TIME INFORMATION SYSTEMS

VEHICULAR ACCESS TO TIE IN WITH CITY LINK ROAD SCHEME

PEDESTRIAN ACCESS TO TIE IN WITH CITY LINK ROAD SCHEME

- NOTES**
- DO NOT SCALE FROM THIS DRAWING, USE FIGURED DIMENSIONS ONLY.
  - PROPOSALS ARE AT OUTLINE DESIGN STAGE ONLY AND SUBJECT TO DETAIL DESIGN. LOCATION OF STREET FURNITURE AND PLANTING INDICATIVE ONLY.

- KEY**
- PROPOSED CARRIAGEWAY
  - PROPOSED BUS LAYBY
  - PROPOSED CROSSING AREA
  - PROPOSED PAVED FOOTWAY
  - PROPOSED RESIN BOUND FOOTWAY
  - PROPOSED VERGE
  - PROPOSED LIGHTING COLUMN
  - PROPOSED TRAFFIC SIGNAL
  - PROPOSED WALL
  - PROPOSED TREE
  - PROPOSED BUS SHELTER

Rev	Date	Description	By	Chk	App
2	02/10/15	NOTES AMENDED	BH	AJS	GW
1	28/01/15	NOTES AMENDED	BH	AJS	AJS

**FOR INFORMATION**

**PARSONS BRINCKERHOFF**

29 Cathedral Road  
Cardiff  
CF11 9HA

Tel: 44-(0)29-2082-7000  
Fax: 44-(0)29-2082-7001

Client:  
**HEREFORDSHIRE COUNCIL**

Site/Project:  
**HEREFORD CITY CENTRE TRANSPORT PACKAGE**

Title:  
**PUBLIC REALM LAYOUT SHEET 4 OF 4**

Drawn: BH	Checked: AJS
Designed: AJS	Approved: GW
Date: 13/11/2014	Scale: 1:500 A1 Sheet: 4 of 4
Project Number: 3512983U-PTR	Drawing Number: 012
	Revision: 2

© Copyright Parsons Brinckerhoff

Reproduced from the Ordnance Survey map, with the permission of the controller of Her Majesty's Stationery Office. © Crown Copyright Reserved Licence No. AL 100018516.