





-  Local Green Space (BNDP12)
-  Safeguarding Mineral Reserves
-  Bodenham Settlement Boundary (BNDP2)
-  Land Liable to Flood

Bodenham Moor Policies Map

© Crown copyright and database rights [2017] Ordnance Survey 100024168
 Bodenham Parish Council (Licensee) Licence number: 100054397
 Contains, or is based upon, Historic England's National Heritage List for England © Historic England
 © Environment Agency copyright and/or database right 2017. All rights reserved.
 © Natural England [2017], reproduced with the permission of Natural England.

Scale 1:7,500
 at A4 size

NORTH

