






-  Local Wildlife Site (LWS) (LD2)
-  Neighbourhood Area
-  Site of Special Scientific Interest (LD2, SD4)
-  Land Liable to Flood (SD3)
-  Scheduled Ancient Monuments (LD4)
-  Conservation Area (LD4)
-  Local Geological Sites (LD2)
-  Registered Historic Parks & Gardens (LD3, LD4)
-  Safeguarding Mineral Reserves

# Much Marcle Parish Policies Map

(Local Plan - Core Strategy General Policies are shown in brackets. The Strategic and/or Place Shaping Policies in the same document may also apply.)

Contains, or is based upon, Historic England's National Heritage List for England © Historic England  
 © Crown copyright and database rights (2017) Ordnance Survey 100024168  
 © Natural England (2017), reproduced with the permission of Natural England.  
 © Environment Agency copyright and/or database right 2017. All rights reserved.

Scale 1: 25,000  
at A3 size

