

















- | | | | |
|--|---|--|---|
|  Land Liable to Flood (SD3) |  National Nature Reserve (LD2) |  Conservation Area (LD4) |  Proposed Travellers Sites (TS3, TS4, TS5, TS6, TS7 of Travellers Sites DPD) |
|  Area of Outstanding Natural Beauty (LD1) |  Local Wildlife Site (LWS), Site of Importance for Nature Conservation (LD2) |  Scheduled Ancient Monuments (LD4) | |
|  Special Area for Conservation (LD3, SD3, SD4) |  Safeguarding Mineral Reserves (UDP Policy M5) |  Area of Archaeological Importance (LD4) | |
|  Site of Special Scientific Interest (LD2, SD4) |  Local Geological Sites (LD2) |  Housing Market Areas (H1, H2, RA1, RA2) | |
|  Registered Historic Parks & Gardens (LD3, LD4) |  Herefordshire and Gloucestershire Canal (E4, LD4) |  Herefordshire County Boundary | |

(Local Plan - Core Strategy General Policies are shown in brackets. The Strategic and/or Place Shaping Policies in the same document may also apply.)

Policies Map



NORTH Scale 1: 70,000

Contains, or is based upon, Historic England's National Heritage List for England data © Historic England. © Crown copyright and database rights (2018) Ordnance Survey 100024168. © Natural England (2018), reproduced with the permission of Natural England. © Environment Agency copyright and/or database right 2018. All rights reserved.