








-  Yarpole Settlement Boundary (YG8)
-  Registered Historic Parks & Gardens
-  Land Liable to Flood
-  Local Green Space (YG12)
-  Conservation Area
-  Proposed Housing Site (YG9, YG10)
-  Local Wildlife Site (LWS)

Yarpole village Policies Map

Scale 1:7,000
at A4 size


© Crown copyright and database rights [2018] Ordnance Survey 100024168
Yarpole Group Parish Council (Licensee) Licence Number: 100056090
Contains, or is based upon, Historic England's National Heritage List for England © Historic England
© Environment Agency copyright and/or database right 2018. All rights reserved.