









Border Group Parish Policies Map

-  Neighbourhood Area
-  Conservation Area (LD4)
-  Land Liable to Flood (SD3)
-  Local Wildlife Site (LWS) (LD2)
-  Scheduled Ancient Monuments (LD4)
-  Registered Historic Parks & Gardens (LD3, LD4)
-  Special Area for Conservation (LD3, SD3, SD4)
-  Site of Special Scientific Interest (LD2, SD4)

(Local Plan - Core Strategy General Policies are shown in brackets. The Strategic and/or Place Shaping Policies in the same document may also apply.)

Contains, or is based upon, Historic England's National Heritage List for England © Historic England
 © Crown copyright and database rights [2017] Ordnance Survey 100024168
 Border Group Parish Council (Licensee) Licence number: 100054737
 © Natural England [2017], reproduced with the permission of Natural England.
 © Environment Agency copyright and/or database right 2017. All rights reserved.

Scale 1: 40,000
 at A3 size

