








-  Byford Settlement Boundary (H2)
-  Land Liable to Flood
-  Registered Historic Parks & Gardens (LD3, LD4)
-  Safeguarding Mineral Reserves
-  Local Wildlife Site (LWS)
-  Special Area for Conservation
-  Site of Special Scientific Interest

Byford village Policies Map

© Crown copyright and database rights [2017] Ordnance Survey 100024168
 © Environment Agency copyright and/or database right 2017. All rights reserved.
 © Natural England [2017], reproduced with the permission of Natural England.
 Contains, or is based upon, Historic England's National Heritage List for England © Historic England



Scale 1:6,000
at A4 size

