








(Local Plan - Core Strategy General Policies are shown in brackets. The Strategic and/or Place Shaping Policies in the same document may also apply.)

Contains, or is based upon, Historic England's National Heritage List for England data © Historic England.
 © Crown copyright and database rights [2018] Ordnance Survey 100024168
 Bosbury & Coddington Group Parish Council (Licensee) Licence number: 100055863
 © Natural England [2018], reproduced with the permission of Natural England.
 © Environment Agency copyright and/or database right 2018. All rights reserved.

-  Land Liable to Flood (SD3)
-  Bosbury Neighbourhood Area
-  Local Wildlife Site (LWS) (LD2)
-  Bosbury Parish Area
-  Conservation Area (LD4)
-  Herefordshire and Gloucestershire Canal (E4, LD4)
-  Scheduled Ancient Monuments (LD4)

Bosbury Parish Policies Map

Scale 1: 22,000
at A3 size

