












© Crown copyright and database rights [2018] Ordnance Survey 100024168
 Aymestrey Parish Council (Licensee) Licence number: 100057684
 © Natural England [2018], reproduced with the permission of Natural England.
 © Environment Agency copyright and/or database right 2018. All rights reserved.
 Contains, or is based upon, Historic England's National Heritage List for England © Historic England

-  Land Liable to Flood
-  Aymestrey Settlement Boundary (AYH2)
-  Local Green Space (AYEnv7)
-  Local Wildlife Site (LWS)
-  Aymestrey Neighbourhood Area Boundary
-  Scheduled Ancient Monuments
-  Site of Special Scientific Interest
- 
-  Local Geological Sites
-  Commitment Site
-  Safeguarding Mineral Reserves

Aymestrey Policies Map

Scale 1:4,000
 at A4 size

