

NOTICE OF MAKING

HEREFORDSHIRE COUNCIL (A40 WESTON UNDER PENYARD, U70205 CHURCH ROAD, U70206 WHITEHALL ROAD, U70208 SCHOOL LANE, U70208 HYDE ORCHARD, U70209 PENYARD GARDENS, U70763 HUNSDON MANOR GARDENS, U70766 WESTON PARK (30 MPH SPEED LIMIT) AND (A40 WESTON UNDER PENYARD) (40 MPH SPEED LIMIT) ORDER 2018

Notice is hereby given that the County of Herefordshire District Council, known as Herefordshire Council, in exercise of its enabling powers has made the above named Order under Section 84 of the Road Traffic Regulation Act 1984. The effect of the Order is that no person shall drive a motor vehicle at a speed exceeding 30 miles per hour along the following lengths of road: **A40 Weston Under Penyard** from a point 192 metres northwest of its junction with the U70205 Church Road south-eastwards for a distance of 854 metres, **U70205 Church Road** from its junction with the A40 Weston Under Penyard south-westwards for its full adopted length, **U70206 Whitehall Road** from its junction with the A40 Weston Under Penyard north-eastwards for a distance of 410 metres, **U70208 School Lane** for its entire length, **U70208 Hyde Orchard** for its entire length, **U70209 Penyard Gardens** for its entire length, **U70763 Hunsdon Manor Gardens** for its entire length, **U70766 Weston Park** for its entire length and that no person shall drive a motor vehicle at a speed exceeding 40 miles per hour along the following length of road: **A40 Weston Under Penyard** from a point 192 metres northwest of its junction with the U70205 Church Road north-westwards for a distance of 437 metres. The above order re-establishes the existing 30 mph and 40 mph speed limits and extends the existing 30 mph speed limit on the A40 from its current termination point adjacent to Penyard Gardens to a point 30 metres east of the Bury Hill Lane junction. The Order shall come into operation on 27 July 2018.

A copy of the Order, plan and Statement of Reasons for Making are available for inspection during normal office hours at the Council Offices, Plough Lane, Hereford HR4 0LE and at the Ross on Wye Customer Services Centre, The Library, Cantilupe Road, Ross on Wye HR9 7AN. They can also be viewed on the Council's website at (www.herefordshire.gov.uk) in the Introduced Traffic Regulation Order section. Photocopies of the same may be provided on payment of photocopying charges at the Council. General enquiries relating to the Order should be referred to the Traffic Management Team at ADL Traffic and Highways Engineering Ltd (Tel: 01454 332100 or by email to amol@adltraffic.co.uk).

If any person wishes to question the validity of the Order or of any of its provisions on the grounds that it or they are not within the powers conferred by the Act, or that any requirement of the Act or of any instrument made under the Act has not been complied with that person may, within six weeks from the date on which the Order is made, apply for the purpose to the High Court. *Any representations received by the Council may be imparted to third parties. We will keep your data for up to 7 years. Your information may be shared with other Balfour Beatty teams within Herefordshire and Herefordshire Council in order to provide you with the service. Individuals have a number of rights under data protection law, including the right to request their information. You also have a right to make a complaint about our handling of your personal data to the Information Commissioner's Office*

<https://ico.org.uk/>

Richard Ball

Assistant Director Environment and Place

ROAD TRAFFIC REGULATION ACT 1984

HEREFORDSHIRE COUNCIL (A40 WESTON UNDER PENYARD, U70205 CHURCH ROAD, U70206 WHITEHALL ROAD, U70208 SCHOOL LANE, U70208 HYDE ORCHARD, U70209 PENYARD GARDENS, U70763 HUNSDON MANOR GARDENS, U70766 WESTON PARK (30 MPH SPEED LIMIT) AND A40 WESTON UNDER PENYARD (40 MPH SPEED LIMIT) ORDER 2018

The County of Herefordshire District Council, known as Herefordshire Council in exercise of its powers under Section 84 of the Road Traffic Regulation Act of 1984 (referred to as "the Act") and of all other enabling powers and after consultation with the Chief Officer of Police in accordance with Paragraph 20 of Part III of Schedule 9 to the Act hereby makes the following Order:

1. The Order shall come into operation on *27 JULY* 2018 and may be cited as "Herefordshire Council (A40 Weston Under Penyard, U70205 Church Road, U70206 Whitehall Road, U70208 School Lane, U70208 Hyde Orchard, U70209 Penyard Gardens, U70763 Hunsdon Manor Gardens, U70766 Weston Park (30 mph speed limit) and A40 Weston Under Penyard (40 mph speed limit) Order 2018.
2. No person shall drive a motor vehicle at a speed exceeding 30 miles per hour along the following lengths of road:

A40 Weston Under Penyard

From a point 192 metres northwest of its junction with the U70205 Church Road south-eastwards for a distance of 854 metres

U70205 Church Road

From its junction with the A40 Weston Under Penyard south-westwards for its full adopted length.

U70206 Whitehall Road

From its junction with the A40 Weston Under Penyard north-eastwards for a distance of 410 metres

U70208 School Lane

For its entire length

U70208 Hyde Orchard

For its entire length

U70209 Penyard Gardens

For its entire length

U70763 Hunsdon Manor Gardens

For its entire length

U70766 Weston Park

For its entire length

and as shown for identification purposes only on the attached plan.

3. No person shall drive a motor vehicle at a speed exceeding 40 miles per hour along the following length of road:

A40 Weston Under Penyard

From a point 192 metres northwest of its junction with the U70205 Church Road north-westwards for a distance of 437 metres.

and as shown for identification purposes only on the attached plan.

4. No speed limit imposed by this Order applies to vehicles falling within Regulation 3(4) of the Road Traffic Exemption (Special Forces) (Variation and Amendment) Regulations 2011 when used in accordance with Regulation 3(5) of those regulations.
5. Without prejudice to the validity of anything done or to any liability incurred in respect of any act or omission before the coming into operation of this Order, the following Order will be revoked in its entirety from the date mentioned in Article 1 hereto:

The County of Herefordshire District Council U70206 Weston-Under-Penyard (30m.p.h. speed limit) Order 2003.

6. Any provisions contained in any previous speed limit orders in relation to the lengths of road subject to this Order which are in operation prior to the date mentioned in Article 1 of this Order will be revoked in their entirety from the date mentioned in Article 1 of this Order.
7. References to any statutory provision herein shall include reference to any statutory modification substitution or re-enactment thereof.

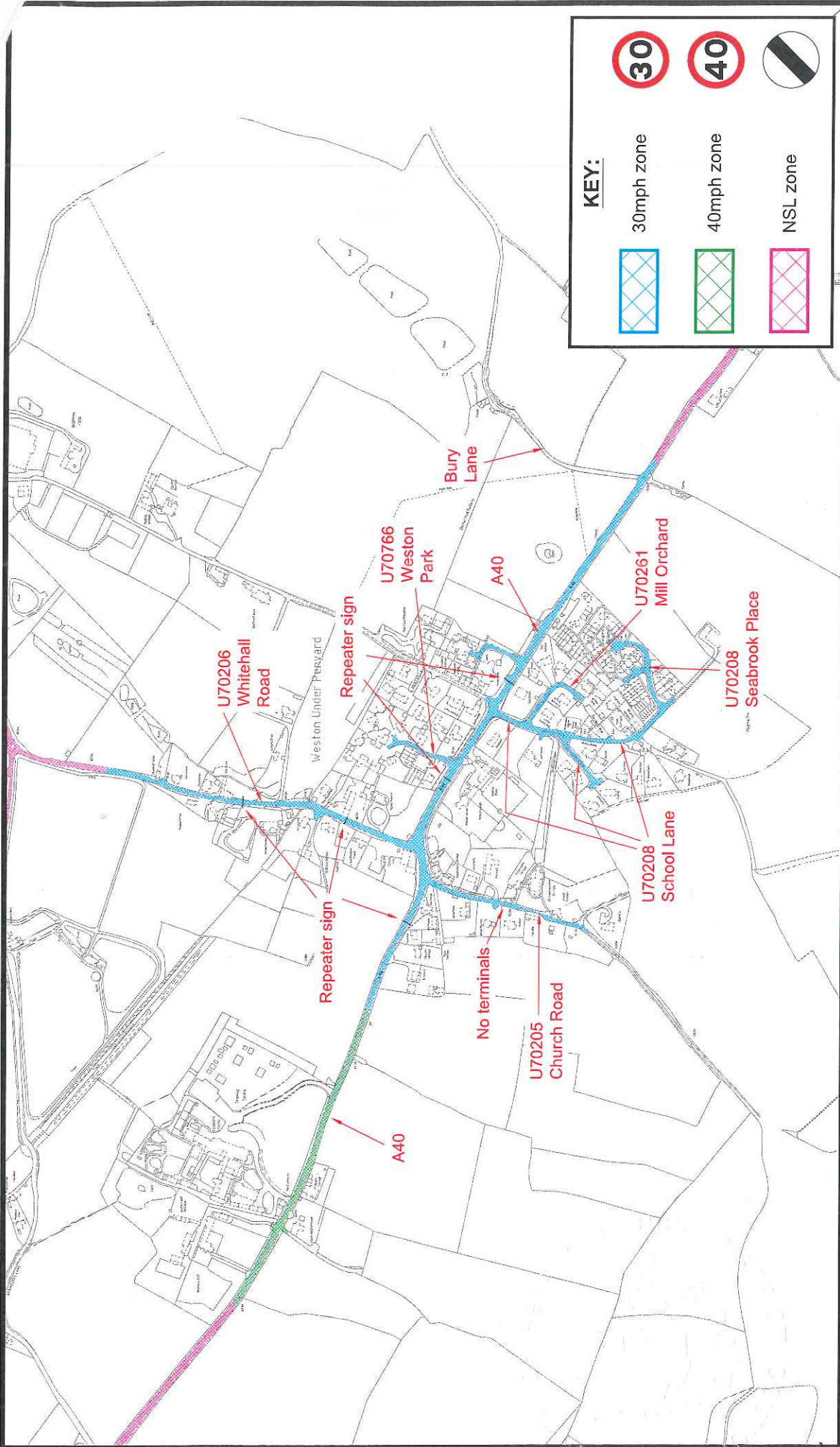
Dated this *13* Day of *JULY* 2018

**THE COMMON SEAL of the
COUNTY OF HEREFORDSHIRE
DISTRICT COUNCIL**
was hereunto affixed **BY ORDER**

Kate Capstone

Authorised Officer





KEY:

	30mph zone	
	40mph zone	
	NSL zone	

Project	Weston-Under-Penyard Herefordshire	
Title	TRO DRAWING 30mph zone extension	
Date	14.05.2018	Drawn TD
Checked	Date	Approval
Scale	1:1,500@A3	3409-20
ADL Job No.	3409	
		E

REV	DATE	DESCRIPTION
A	28/07/17	REVISED DRAWING.
B	18/08/17	REVISED DRAWING.
C	05/10/17	REVISED DRAWING.
D	07/11/18	REVISED DRAWING.
E	14/05/18	REVISED DRAWING.

NOTES

1. PRELIMINARY DESIGN PROVIDED FOR ILLUSTRATIVE PURPOSES ONLY. ALL DETAILS ARE SUBJECT TO INCLUDING CHECKING STATUTORY SERVICE APPARATUS.
2. DO NOT SCALE FROM THIS DRAWING.
3. BACKGROUND PLAN IS BASED UPON A DIGITAL OSGE.
4. ALL DETAILS TO BE CONFIRMED ON SITE AND ON A TOPOGRAPHICAL SURVEY.
5. ALL TRACKS ASSUME GRADIENTS AND CANTERS DO NOT EXCEED 1:60 AND 1:40 RESPECTIVELY OTHER WISE VEHICLE MANOEUVRABILITY MAY BE AFFECTED.
6. ALL LAND OWNERSHIP DETAILS EXTENT OF ADOPTED HIGHWAY AND RIGHTS OF WAY TO BE CONFIRMED.
7. ASSUMES ALL LANDSCAPING CAN BE ALTERED AND NO PRES ARE SUBJECT TO TPO.

© Copyright ADL Traffic Engineering Ltd

ADL TRAFFIC

ADL Traffic Engineering Ltd.
ADL House
The Oaklands Business Park
Yate, Bristol
BS37 4SNA
Tel : 01454 327883
Fax : 01454 327883
E-Mail : CAD@ADLTRAFFIC.CO.UK

W + E
N + S

8809 Kato Goh

HEREFORDSHIRE COUNCIL

STATEMENT OF REASONS FOR PROPOSING

**HEREFORDSHIRE COUNCIL (A40 WESTON UNDER PENYARD, U70205
CHURCH ROAD, U70206 WHITEHALL ROAD, U70208 SCHOOL LANE, U70208
HYDE ORCHARD, U70209 PENYARD GARDENS, U70763 HUNSDON MANOR
GARDENS, U70766 WESTON PARK) (30 MPH SPEED LIMIT)
AND A40 WESTON UNDER PENYARD (40 MPH SPEED LIMIT) ORDER 2018**

The implementation of the proposed speed limits under Section 84 of the Road Traffic Regulation Act 1984 is considered necessary for the following reasons:

- To clarify the existing speed limit restrictions in the roads in line with current standards and formats, and to comply with current enforcement policy,
- For avoiding danger to persons or other traffic using the roads or any other road or for preventing the likelihood of any such danger arising, and
- For preserving or improving the amenity of the area through which the roads run.

The council reserves the right to produce an amended or further statement in the context of any public enquiry or judicial proceedings to these proposals.

Richard Ball
Assistant Director Environment and Place

THE COUNTY OF HEREFORDSHIRE DISTRICT COUNCIL


**U70206 WESTON-UNDER-PENYARD
(30 M.P.H SPEED LIMIT) ORDER 2003**


The County of Herefordshire District Council, in exercise of its powers under Section 9 of the Road Traffic Regulation Act 1984 and of all other enabling powers and after consultation with the Chief Officer of Police in accordance with Part III of Schedule 9 to the Act of 1984 hereby make the following Order:-

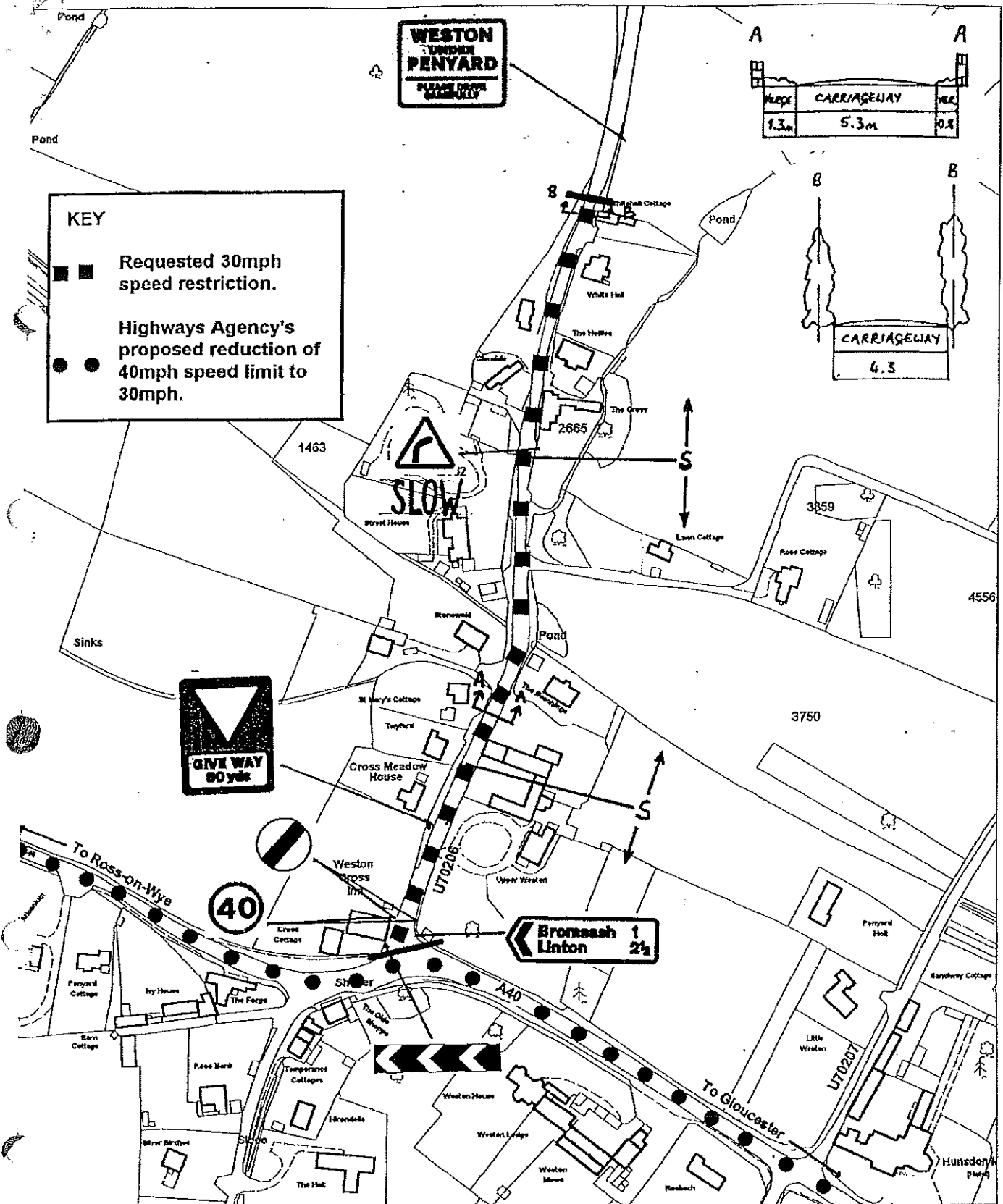
1. No person shall drive a motor vehicle at a speed exceeding 30 miles per hour along the U70206 from its junction with the A40 (T) for a distance of 385 metres in a northerly direction as shown for identification purposes only, by black squares, on the plan annexed hereto.
2. Reference to any statutory provision herein shall include reference to any statutory modification or re-enactment thereof.
3. This Order may be cited as The County of Herefordshire District Council U70206 Weston-under-Penyard (30 m.p.h. Speed Limit) Order 2003 and shall come into operation on the 7th day of April 2003.

Dated this 28th day of March 2003

THE COMMON SEAL of
THE COUNTY OF HEREFORDSHIRE
DISTRICT COUNCIL was hereunto
affixed BY ORDER


Authorised Officer



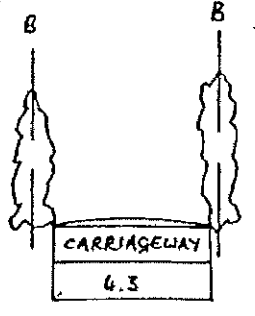


KEY

- ■ Requested 30mph speed restriction.
- ● Highways Agency's proposed reduction of 40mph speed limit to 30mph.

WESTON UNDER PENYARD
PLEASE DRIVE CAREFULLY

WIDE	CARRIAGEWAY	NAR
1.3m	5.3m	0.8



GIVE WAY
50 yds

40

Brommash 1 1/2
Linton 2 1/2

U70206 - WESTON-UNDER-PENYARD
REQUEST FOR A 30mph SPEED LIMIT

DRAWING NUMBER: HD/T/U70206/1271/1/A4

DRAWN BY: A.P.J. DATE: SEPT. 1999

SCALE: 1:2500

Steve James, CEng, MSc, MICE, FIHT
Director of Environment
Herefordshire Council
Hereford



Released from Ordnance Survey mapping with the permission of the Controller of Her Majesty's Stationery Office.
© Crown Copyright. Unauthorised reproduction infringes Crown copyright and may lead to prosecution at civil proceedings. LA090001.