









© Crown copyright and database rights [2018] Ordnance Survey 100024168  
 Pembridge Parish Council (Licensee) Licence number: 100054153  
 © Natural England [2018], reproduced with the permission of Natural England.  
 © Environment Agency copyright and/or database right 2018. All rights reserved.  
 Contains, or is based upon, Historic England's National Heritage List for England © Historic England

-  Land Liable to Flood
-  Conservation Area
-  Pembridge Settlement Boundary (PEM3)
-  Local Green Space (PEM16)
-  Proposed Housing Site (PEM3, PEM4)
-  Local Wildlife Site (LWS)
-  Scheduled Ancient Monuments
-  Non-Designated Heritage Assets (PEM19) (Burgage Plan Form)

# Pembridge Policies Map

Scale 1:7,000  
 at A4 size

