










**KEY:**

-  HAP Boundary
-  HAP Potential Site
-  HAP Discounted Site
-  Road Corridor
-  Southern Link Road
-  Road Route Lines
- 
- 
- 

**NOT TO SCALE**

 **Herefordshire Council**