











© Crown copyright and database rights [2018] Ordnance Survey 100024168
 Leominster Town Council (Licensee) Licence number: 100054443
 © Natural England [2018], reproduced with the permission of Natural England.
 © Environment Agency copyright and/or database right 2018. All rights reserved.
 Contains, or is based upon, Historic England's National Heritage List for England data © Historic England.

-  Local Wildlife Site (LWS)
-  Conservation Area
-  Site of Special Scientific Interest
-  Land Liable to Flood
-  Scheduled Ancient Monuments
-  Scheduled Ancient Monuments
-  Proposed Green Space
-  Local Geological Sites
-  Settlement Boundary
-  Safeguarding Mineral Reserves

Leominster Town Policies Map

Scale 1:19,500
 at A4 size

