


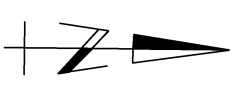


Key

-  Application land
-  Registered common: CL 85
-  Parish or County boundary



Scale 1:2500
 0m 100m

The area shaded green is registered as unit CL 85 in the Commons Register held by Herefordshire County Council.

The area hatched in blue is the land referred to in the application. This land is subject to a scheme of regulation and management under Part I of the Commons Act 1899.

The parish boundary is shown with a red line.

Landman LLP

ON BEHALF OF



1B Oaklands Court, Tiverton Business Park,
 Tiverton, Devon, EX16 6TG
 T: 01884 214052

Client
 Open Spaces Society
Site: Grid Ref. SO6036
 Broadmoor Common
 Woolhope
 Herefordshire
 HR1

Project
 Commons Registration Act 2006,
 Schedule 2, Paragraph 2

Title
 Application Plan: Broadmoor Common

Drawing No. 1 **Issue: 1**

Scale 1:2500 when printed at A3

Date 25 February 2019

Copyright Landman LLP
 Ordnance Survey Crown Copyright 2019
 OS Licence No.: 100022432
 E&O E
 For submission with CA13 registration application.