

SCHEDULE 1

Regulation 2(2)(a)

Application Form

Form CA16

Application Form for deposits under section 31(6) of the Highways Act 1980 and section 15A(1) of the Commons Act 2006

PART A: Information relating to the applicant and land to which the application relates
(all applicants must complete this Part)

1. Name of appropriate authority to which the application is addressed:

Herefordshire Council

2. Name and full address (including postcode) of applicant:

Mr Edward Harley
The Estate Office
Brampton Bryan
Bucknell
Shropshire
SY7 0DH

3. Status of applicant (tick relevant box or boxes):

I am

- (a) the owner of the land(s) described in paragraph 4.
(b) making this application and the statements/declarations it contains on behalf of *[insert name of owner]* who is the owner of the land(s) described in paragraph 4 and in my capacity as *[insert details]*.

4. Insert description of the land(s) to which the application relates (including full address and postcode):

The land is all part of the Harley Estate and approximately 1,988Ha (4,912 acres) falls within the administrative boundary of Herefordshire as shown by the area edged in red on the plan accompanying this statement. The Estate runs from just outside Leintwardine in the East, Reeves Farm/Oakhill to the West, Coxhall and Adleymoor to the North and Birtley to the South. The village of Brampton Bryan is at the centre of the Estate (SY7 0DH).

5. Ordnance Survey six-figure grid reference(s) of a point within the area of land(s) to which the application relates (if known):

Centre: Brampton Bryan – SY7 0DH – SO370724
North: Adleymoor – SY7 0ER – SO377748
East: Leintwardine – SY7 0LA – SO403738
South: Birtley – SY7 0DP – SO384683
West: Reeves Farm/Oakhill – LD7 1NA – SO340704

6. This deposit comprises the following statement and declarations:

PART B: Statement under section 31(6) of the Highways Act 1980

I am the owner of the land described in paragraph 4 of Part A of this form and shown edged red on the map accompanying this statement.

Ways shown brown on the accompanying map are byways open to all traffic.

Ways shown blue on the accompanying map are restricted byways.

Ways shown green on the accompanying map are public bridleways.

Ways shown pink on the accompanying map are public footpaths.

No other ways over the land shown edged in red on the accompanying map have been dedicated as highways.

PART C: Declaration under section 31(6) of the Highways Act 1980

N/A

PART D: Statement under section 15A(1) of the Commons Act 2006

I am the owner of the land described in paragraph 4 of Part A of this form and shown edged in red on the map accompanying this statement.

I wish to bring to an end any period during which persons may have indulged as of right in lawful sports and pastimes on the whole or any part of the land shown edged in red on the accompanying map.

PART E: Additional information relevant to the application
(insert any additional information relevant to the application)

N/A

PART F: Statement of Truth
(all applicants must complete this Part)

WARNING: If you dishonestly enter information or make a statement that you know is, or might be, untrue or misleading, and intend by doing so to make a gain for yourself or another person, or to cause loss or the risk of loss to another person, you may commit the offence of fraud under section 1 of the Fraud Act 2006, the maximum penalty for which is 10 years' imprisonment or an unlimited fine, or both.

I BELIEVE THAT THE FACTS AND MATTERS CONTAINED IN THIS FORM ARE TRUE

Signature (of the person making the statement of truth):



Print full name: EDWARD MORTIMER HARLEY

Date: 25/07/2019

You should keep a copy of the completed form

Data Protection Act 1998 - Fair Processing Notice

The purpose of this Fair Processing Notice is to inform you of the use that will be made of your personal data, as required by the Data Protection Act 1998.

The appropriate authority (see explanation of definition in above guidance notes) in England is the data controller in respect of any personal data that you provide when you complete this form.

The information that you provide will be used by the appropriate authority in its duties to process applications to deposit statements, maps and declarations under section 31(6) the Highways Act 1980 and statements under section 15A(1) of the Commons Act 2006. The information you provide will also be used by the appropriate authority in its duty to update the registers in which details of such deposits are recorded under the Dedicated Highways (Registers under Section 31A of the Highways Act 1980) (England) Regulations 2007 and the Commons (Registration of Town or Village Greens) and Dedicated Highways (Landowner Statements and Declarations) (England) Regulations 2013.

The appropriate authority is required by the legislation above to maintain a register which holds information provided in this form, which can be inspected online or in person by members of the public on request. It may also be required to release information, including personal data and commercial information, on request under the Environmental Information Regulations 2004 or the Freedom of Information Act 2000. However, the appropriate authority will not permit any unwarranted breach of confidentiality nor will they act in contravention of their obligations under the Data Protection Act 1998.

Form CA17

Notice of landowner deposits under section 31(6) of the Highways Act 1980 and section 15A(1) of the Commons Act 2006

Herefordshire Council

An application to deposit a map and statement under section 31(6) of the Highways Act 1980 and deposit a statement under section 15A(1) of the Commons Act 2006 has been made in relation to the land (or lands) described below and shown in red on the accompanying map.

PLEASE NOTE:

This deposit may affect rights over the land described below. Deposits made under section 31(6) of the Highways Act 1980 may prevent deemed dedication of public rights of way over such land under section 31(1) of that Act. Deposits made under section 15A(1) of the Commons Act 2006 may affect the ability to register such land as a town or village green under section 15 of that Act. Please see guidance at <http://www.defra.gov.uk/rural/protected/greens/> for further information.

Description of the land(s) (including full address and postcode):

Land under the ownership of the Harley Estate, Brampton Bryon, Bucknell, Shropshire, SY7 0DH

Name of the Parish, Ward or District in which the land(s) is situated: Mortimer

The deposit was submitted by Mr. Edward Harley and was received by this authority on 7th August 2019.

The authority maintains a register of maps, statements and declarations deposited under section 31A of the Highways Act 1980 and section 15B of the Commons Act 2006.

This register can be accessed online at

www.herefordshire.gov.uk/info/200242/public_rights_of_way

or can be inspected free of charge at the address below at the times indicated below:

Balfour Beatty Living Places, Unit 3, Thorn Business Park, Rotherwas, Hereford, HR2 6JT

(9.30-4.30 Mon – Fri)

Please telephone (01432) 349512 to ensure availability.

Signed on behalf of Herefordshire Council:



Name and Position of Signatory: Clive Hall, Acting Assistant Director Highway and Transport

Date: 13 August 2019

Harley Estate - Public Rights of Way

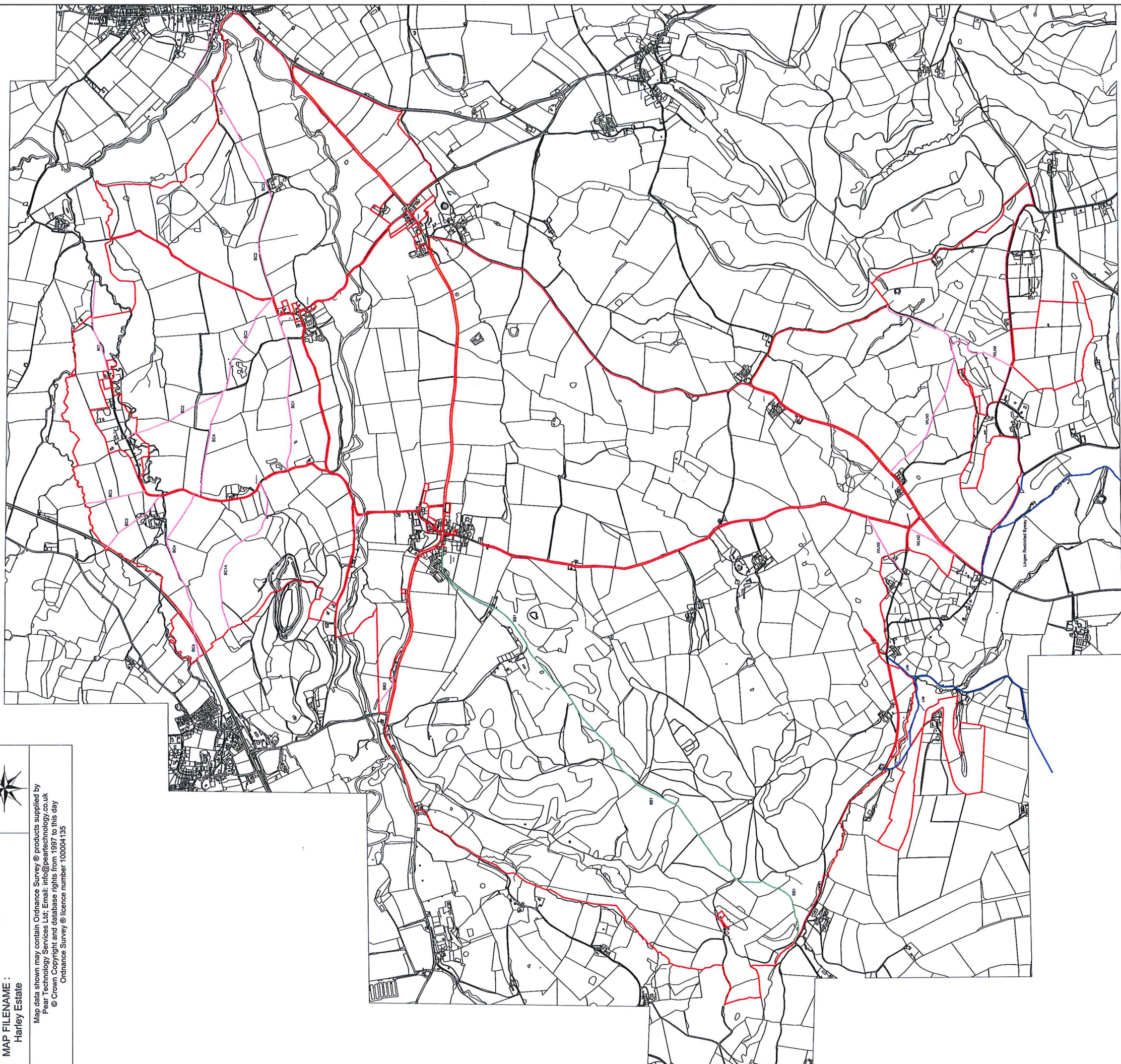
SCALE: 1 : 6,500 @ A0

DATE: 06/08/2019

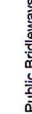
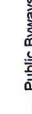

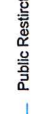

MAP FILENAME : Harley Estate



Map data shown may contain Ordnance Survey © products supplied by
Pear Technology Services Ltd; Email: info@peartechnology.co.uk
© Crown Copyright and database rights from 1987 to this day
Ordnance Survey @ licence number: 100004135



Key

	Public Bridleways		Public Byways
	Public Footpaths		Public Restricted Byways
	Estate Boundary		