




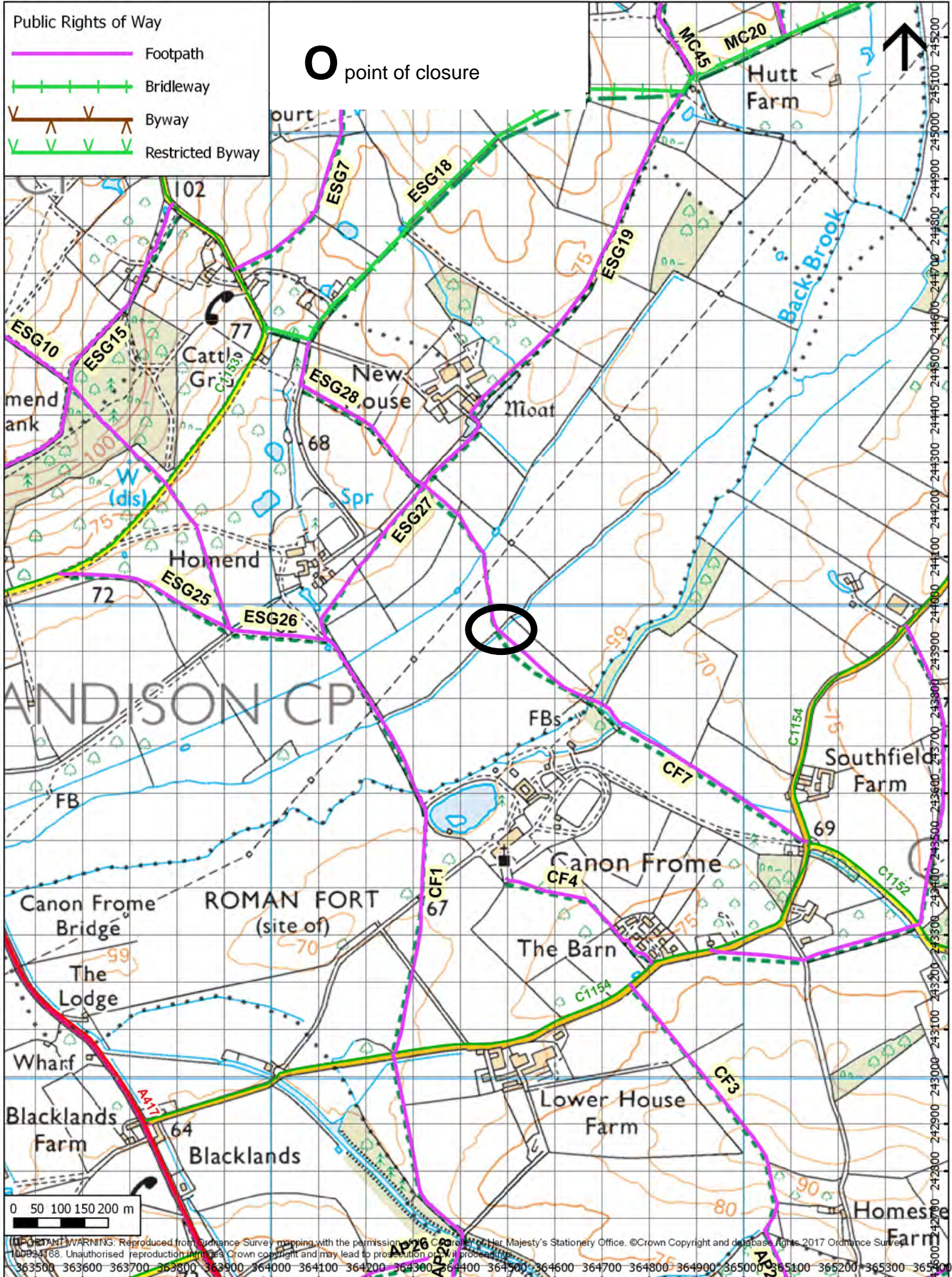


Public Rights of Way

-  Footpath
-  Bridleway
-  Byway
-  Restricted Byway

 point of closure



IMPORTANT WARNING: Reproduced from Ordnance Survey mapping with the permission of the Controller of Her Majesty's Stationery Office. ©Crown Copyright and database rights 2017 Ordnance Survey 100024168. Unauthorised reproduction infringes Crown copyright and may lead to prosecution or civil proceedings.

363500 363600 363700 363800 363900 364000 364100 364200 364300 364400 364500 364600 364700 364800 364900 365000 365100 365200 365300 365400

**Temporary closure public footpath
ESG28**

SCALE: 1:10,000
 DATE: 23/08/2019
 PROJECT

Balfour Beatty Living Places
 Unit 3 Thorn Business Park
 Rotherwas
 Hereford HR2 6JT

Balfour Beatty 
 Working for Herefordshire