









(Local Plan - Core Strategy General Policies are shown in brackets.
The Strategic and/or Place Shaping Policies in the same document may also apply.)

Contains, or is based upon, Historic England's National Heritage List for England © Historic England
Holmer & Shelwick Parish Council (Licensee) Licence Number - 100059721
© Crown copyright and database rights [2019] Ordnance Survey 100024168
© Natural England [2019], reproduced with the permission of Natural England.
© Environment Agency copyright and/or database right 2019. All rights reserved.

-  Local Wildlife Site (LWS)/ Sites of Importance in Nature Conservation (SINC) (LD2)
-  Special Area for Conservation (LD3, SD3, SD4)
-  Land Liable to Flood (SD3)
-  Relief Road Corridor
-  Neighbourhood Area
-  Site of Special Scientific Interest (LD2, SD4)
-  Safeguarding Mineral Reserves
-  Protected Views
-  Scheduled Ancient Monuments (LD4)
-  Herefordshire and Gloucestershire Canal (E4, LD4)

Holmer & Shelwick Parish Policies Map

Scale 1: 12,500
at A3 size

