










Herefordshire Council

-  Holmer Settlement Boundary (HS2)
-  Local Green Space (HS8)
-  Relief Road Corridor
-  Community Facilities (HS7)
-  Commitment Sites
-  Scheduled Ancient Monuments
-  Land Liable to Flood
-  Safeguarding Mineral Reserves
-  Sites of Importance in Nature Conservation (SINC)
-  Neighbourhood Area

# Holmer village Policies Map

Scale 1:9,500  
at A4 size



© Crown copyright and database rights [2019] Ordnance Survey 100024168  
 Holmer & Shelwick Parish Council (Licensee) Licence Number: 100059721  
 © Natural England [2019], reproduced with the permission of Natural England.  
 Contains, or is based upon, Historic England's National Heritage List for England © Historic England  
 © Environment Agency copyright and/or database right 2019. All rights reserved.