

## NOTICE OF MAKING

### HEREFORDSHIRE COUNCIL (VARIOUS ROADS WELLINGTON AND AUBERROW) (RESTRICTED ROAD SPEED LIMIT) ORDER 2020

&

### HEREFORDSHIRE COUNCIL (VARIOUS ROADS WELLINGTON AND AUBERROW) (30 MPH SPEED LIMIT) ORDER 2020

Notice is hereby given that the County of Herefordshire District Council, known as Herefordshire Council, in exercise of its enabling powers under section 81,82 & 84 and Part IV of Schedule 9 of the Road Traffic Regulation Act 1984 has made the above-named orders the effect of which will be the following:

**30 mph Restricted Road Speed Limit: C1108 Village Street** from its junction with C1109 The Row to a point 27 metres West of its junction with A49. **U72628 Bridge Lane** from its junction with C1108 Village Street to a point 98 metres north west of its junction with C1108 Village Street. **U72645 Queenswood Close** from its junction with C1108 Village Street for its entire length. **U73632 Auberrow Road** from its junction with C1108 Village Street to a point 42 metres south of its junction with C1108 Village Street. **U72648 Dernside Close** from its junction with C1108 Village Street for its entire length. **U72629 Brookside** from its junction with C1108 Village Street for its entire length. **U72651** from its junction with C1108 Village Street for its entire length. **U72630 Mill Lane** from its junction with C1108 Village Street to a point 32 metres south of its junction with U72631 Millway. **U72631 Millway** from its junction with U72630 for its entire length. **C1109 The Row** from its junction with C1108 Village street to a point 48 metres south of its junction with C1108 Village Street.

**30mph Speed Limit: U72660** from its junction with C1108 Village street for its entire length. **U72661 Church Close** from its junction with C1108 Village street for its entire length. **U72627 Ford Lane** from its junction with C1108 Village Street to a point 75 metres north of its junction with C1108 Village Street. **U72632 Auberrow Road** from a point 42 metres south of its junction with C1108 Village Street to a point 54 metres north east of its junction with C1109 The Row. **U72633 Auberrow Marsh** from its junction with U72632 Auberrow Road for its entire length. **U72662 Parsonage Fields** from its junction with U72632 Auberrow Road for its entire length. **U72628 Bridge Lane** from a point 98 metres north of its junction with C1108 Village Street to a point 274 metres north of its junction with C1108 Village Street. **U72654 Watermill** from its junction with U72630 Mill Lane for its entire length. **U72630 Mill Lane** from a point 32 metres south of its junction with U72631 Millway to a point 107 metres north of its junction with U72631. **C1108** from its junction with C1109 The Row to a point 10 metres west of its junction with C1109 The Row. **C1109 The Row** from a point 48 metres south east of its junction with C1108 Village Street to a point 453 metres south east of its junction with C1108 Village Street.

**These Orders will come into operation on 21 February 2020**

A copy of the Orders, with plan and Statement of Reasons, and Orders to be revoked can be viewed on the Council's website at [www.herefordshire.gov.uk](http://www.herefordshire.gov.uk) in the Introduced Traffic Regulation Order section. They are also available for inspection during normal office hours at the Council Offices, Plough Lane, Hereford HR4 0LE and at the Hereford Customer Services Centre, Blueschool House, Blueschool Street, Hereford, HR1 2LX.. Photocopies of the same may be provided on payment of photocopying charges. General enquiries relating to the proposal should be referred

to the Traffic Management Team at ADL Traffic and Highways Engineering Ltd (Tel: 01454 332100 or by email to [th@adltraffic.co.uk](mailto:th@adltraffic.co.uk))

If any person wishes to question the validity of the Order or of any of its provisions on the grounds that it or they are not within the powers conferred by the Act, or that any requirement of the Act or of any instrument made under the Act has not been complied with that person may, within six weeks from the date the Order was made, apply for the purpose to the High Court. *Any representations received by the Council may be imparted to third parties. We will keep your data for up to 7 years. Your information may be shared with other Balfour Beatty teams within Herefordshire and Herefordshire Council in order to provide you with the service. Individuals have a number of rights under data protection law, including the right to request their information. You also have a right to make a complaint about our handling of your personal data to the Information Commissioner's Office <https://ico.org.uk/>*

Mairead Lane

Acting Assistant Director Highways & Transport

## ROAD TRAFFIC REGULATION ACT 1984

### HEREFORDSHIRE COUNCIL (VARIOUS ROADS WELLINGTON AND AUBERROW) (RESTRICTED ROAD SPEED LIMIT) ORDER 2020

The County of Herefordshire District Council, known as Herefordshire Council in exercise of its powers under section 81 and 82 and Part IV of Schedule 9 of the Road Traffic Regulation Act of 1984 (referred to as "the Act") and of all other enabling powers and after consultation with the Chief Officer of Police in accordance with Paragraph 20 of Part III of Schedule 9 to the Act hereby makes the following Order:

1. The Order shall come into operation on *21 February* 2020 and may be cited as "Herefordshire Council (VARIOUS ROADS WELLINGTON AND AUBERROW) (RESTRICTED ROAD SPEED LIMIT) Order 2020".

2. The Roads specified below shall be restricted roads for the purposes of Section 81 of The Act:

**C1108 Village Street** from its junction with C1109 The Row to a point 27 metres west of its junction with A49.

**U72628 Bridge Lane** from its junction with C1108 Village Street to a point 98 metres north west of its junction with C1108 Village Street.

**U72645 Queenswood Close** from its junction with C1108 Village Street for its entire length.

**U73632 Auberrow Road** from its junction with C1108 Village Street to a point 42 metres south of its junction with C1108 Village Street.

**U72648 Derside Close** from its junction with C1108 Village Street for its entire length

**U72629 Brookside** from its junction with C1108 Village Street for its entire length.

**U72651** from its junction with C1108 Village Street for its entire length.

**U72630 Mill Lane** from its junction with C1108 Village Street to a point 32 metres south of its junction with U72631 Millway.

**U72631 Millway** from its junction with U72630 for its entire length.

**C1109 The Row** from its junction with C1108 Village street to a point 48 metres south of its junction with C1108 Village Street.

4. No speed limit imposed by this Order applies to vehicles falling within Regulation 3(4) of the Road Traffic Exemption (Special Forces) (Variation and Amendment) Regulations 2011 when used in accordance with Regulation 3(5) of those regulations.
5. Without prejudice to the validity of anything done or to any liability incurred in respect of any act or omission before the coming into operation of this Order the following Orders (and the provisions contained in any other previous speed limit Orders) that relate to the lengths of road subject to this Order which are in operation prior to the date mentioned in Article 1 of this Order will be revoked in their entirety from the date mentioned in the said Article 1:

VARIOUS ROADS WELLINGTON (RESTRICTED ROADS) ORDER 1999


U72632 AUBERROW LANE, WELLINGTON (30 M.P.H. SPEED LIMIT) ORDER 1999

THE COUNTY OF HEREFORD AND WORCESTER (RESTRICTED ROADS) (NO. 13) ORDER 1981

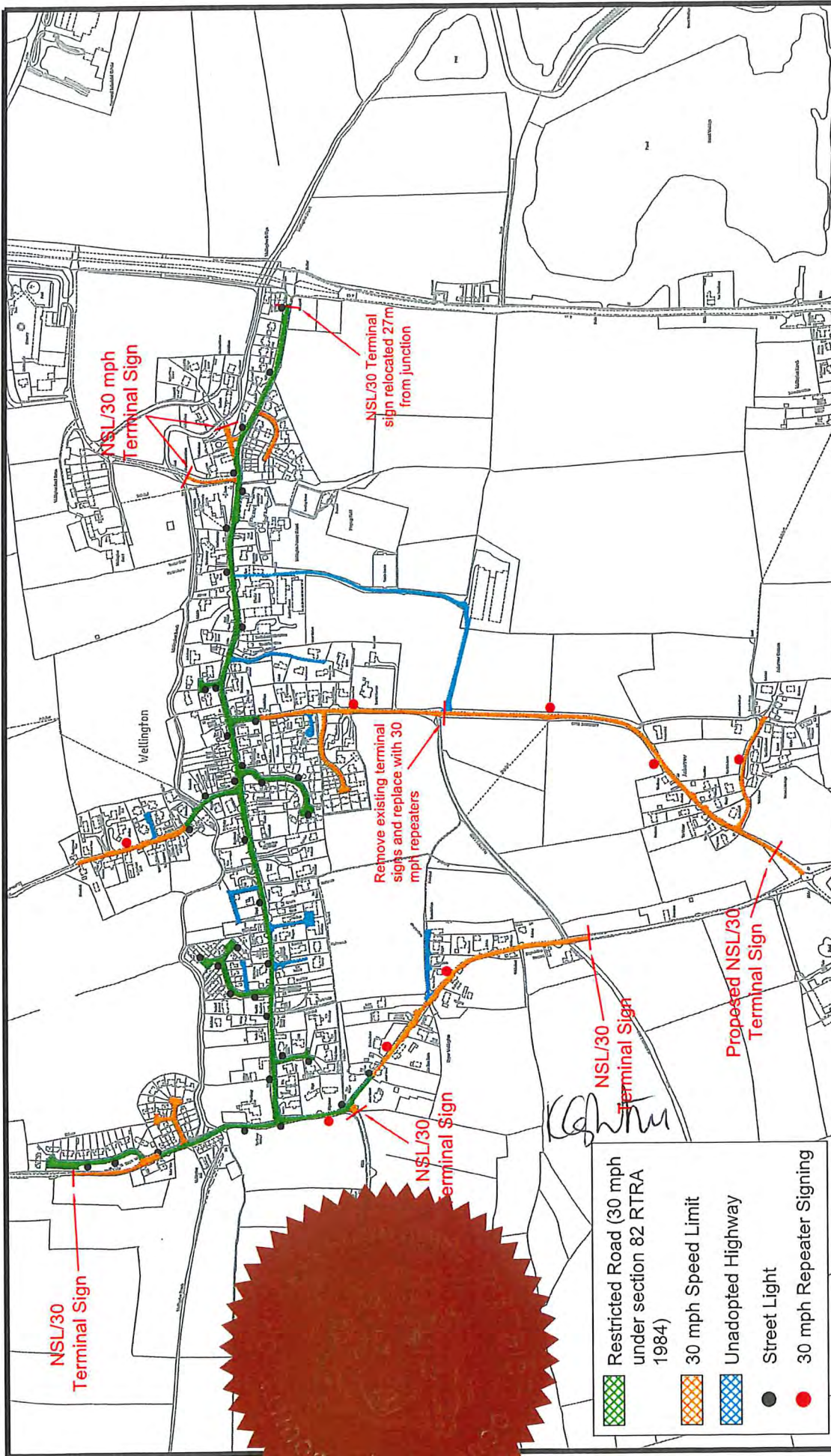
6. References to any statutory provision herein shall include reference to any statutory modification substitution or re-enactment thereof.

Dated this 7<sup>th</sup> Day of February 2020

**THE COMMON SEAL** of the  
**COUNTY OF HEREFORDSHIRE**  
**DISTRICT COUNCIL**  
was hereunto affixed **BY ORDER**

-----Authorized Officer





Project		Wellington and Aberrow Village Herefordshire	
Title	30 mph Speed Limit Order		
Date	13.11.2019	Drawn	TD
Checked		Approved	
Scale	N.T.S.B.A.G	3409	3409-63
Rev.			A

AMENDMENTS	REF.	DATE	DESCRIPTION

**NOTES**

- PRELIMINARY DESIGN PROVIDED FOR ILLUSTRATIVE PURPOSES ONLY. ALL DETAILS ARE SUBJECT TO INCLUDING CHECKING STATUTORY SERVICE APPARATUS.
- DO NOT SCALE FROM THIS DRAWING.
- BACKGROUND PLAN IS BASED UPON A DIGITAL OSBASE.
- ALL DETAILS TO BE CONFIRMED ON SITE AND ON A 1:50 SCALE.
- UP TRACKS (SOME GRADIENTS) AND CANBERS DO NOT EXCEED 150 AND 140 RESPECTIVELY OTHERWISE VEHICLE MANOEUVRABILITY MAY BE AFFECTED.
- ALL LAND OWNERSHIP DETAILS, EXTENT OF ADOPTED HIGHWAY AND RIGHTS OF WAY TO BE CONFIRMED.
- ASSUMES ALL LANDSCAPING CAN BE ALTERED AND NO TREES ARE SUBJECT TO TPO.

© Copyright ADL Traffic and Highways Engineering Ltd

**ADL**  
**T R A F F I C &  
 H I G H W A Y S**

The Oaklands Business Park  
 Yates, Bristol  
 BS37 5NA  
 Tel: 01454 363100  
 Fax: 01454 363100  
 E-Mail: CAD@ADLTRAFFIC.CO.UK

W 4 E  
 N  
 S

## ROAD TRAFFIC REGULATION ACT 1984

### HEREFORDSHIRE COUNCIL (VARIOUS ROADS WELLINGTON AND AUBERROW) (30 MPH SPEED LIMIT) ORDER 2020

The County of Herefordshire District Council, known as Herefordshire Council in exercise of its powers under section 84 and Part IV of Schedule 9 of the Road Traffic Regulation Act of 1984 (referred to as "the Act") and of all other enabling powers and after consultation with the Chief Officer of Police in accordance with Paragraph 20 of Part III of Schedule 9 to the Act hereby makes the following Order:

1. The Order shall come into operation on *21 February* 2020 and may be cited as "Herefordshire Council (VARIOUS ROADS WELLINGTON AND AUBERROW) (30 MPH SPEED LIMIT) Order 2020".
2. For the purposes of section 84 of the said Act - No person shall drive a motor vehicle at a speed in excess of 30 mph on the following stretches of road;
  - U72660** from its junction with C1108 Village street for its entire length.
  - U72661 Church Close** from its junction with C1108 Village street for its entire length.
  - U72627 Ford Lane** from its junction with C1108 Village Street to a point 75 metres north of its junction with C1108 Village Street.
  - U72632 Auberrow Road** from a point 42 metres south of its junction with C1108 Village Street to a point 54 metres north east of its junction with C1109 The Row
  - U72633 Auberrow Marsh** from its junction with U72632 Auberrow Road for its entire length.
  - U72662 Parsonage Fields** from its junction with U72632 Auberrow Road for its entire length
  - U72628 Bridge Lane** from a point 98 metres north of its junction with C1108 Village Street to a point 274 metres north of its junction with C1108 Village Street.
  - U72654 Watermill** from its junction with U72630 Mill Lane for its entire length.
  - U72630 Mill Lane** from a point 32 metres south of its junction with U72631 Millway to a point 107 metres north of its junction with U72631.
  - C1108** from its junction with C1109 The Row to a point 10 metres west of its junction with C1109 The Row.
  - C1109 The Row** from a point 48 metres south east of its junction with C1108 Village Street to a point 453 metres south east of its junction with C1108 Village Street.
4. No speed limit imposed by this Order applies to vehicles falling within Regulation 3(4) of the Road Traffic Exemption (Special Forces) (Variation and Amendment) Regulations 2011 when used in accordance with Regulation 3(5) of those regulations.
5. Without prejudice to the validity of anything done or to any liability incurred in respect of any act or omission before the coming into operation of this Order the following Orders (and the provisions contained in any other previous speed limit Orders) that

relate to the lengths of road subject to this Order which are in operation prior to the date mentioned in Article 1 of this Order will be revoked in their entirety from the date mentioned in the said Article 1:

VARIOUS ROADS WELLINGTON (RESTRICTED ROADS) ORDER 1999

U72632 AUBERROW LANE, WELLINGTON (30 M.P.H. SPEED LIMIT) ORDER 1999

THE COUNTY OF HEREFORD AND WORCESTER (RESTRICTED ROADS) (NO. 13) ORDER 1981

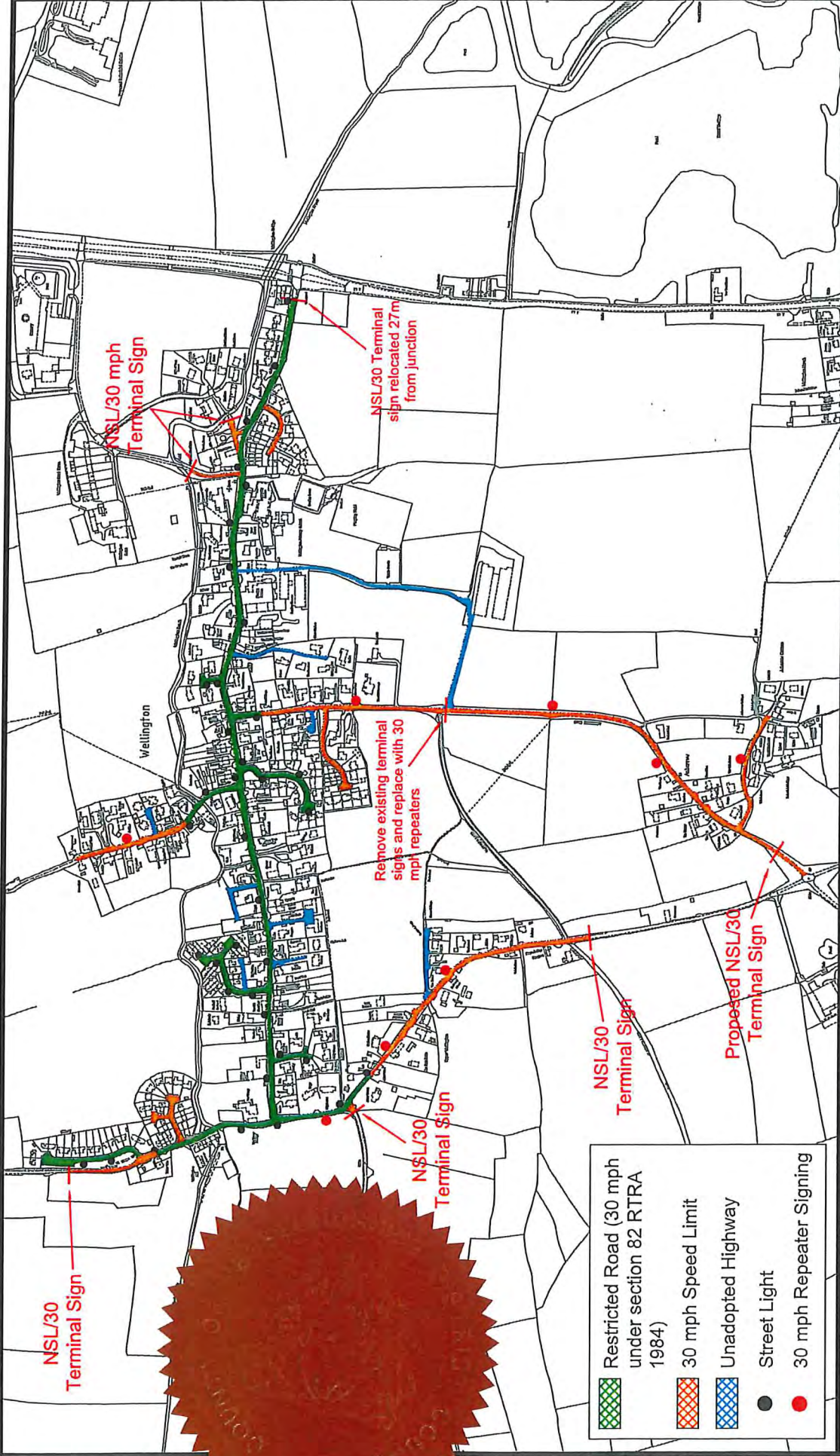
6. References to any statutory provision herein shall include reference to any statutory modification substitution or re-enactment thereof.

Dated this 7<sup>th</sup> Day of February 2020

**THE COMMON SEAL** of the  
**COUNTY OF HEREFORDSHIRE**  
**DISTRICT COUNCIL**  
was hereunto affixed **BY ORDER**

VCgthm-----Authorised Officer





Restricted Road (30 mph under section 82 RTA 1984)

30 mph Speed Limit

Unadopted Highway

Street Light

30 mph Repeater Signing

K. Williams

**ADL**  
**T R A F F I C &**  
**H I G H W A Y S**

The Oaklands Business Park  
 Yates, Bristol  
 BS32 9NA  
 Tel : 01454 322100  
 Fax : 01454 327993  
 E-Mail : CAD@ADLTRAFFIC.CO.UK

**NOTES**

1. PRELIMINARY DESIGN PROVIDED FOR ILLUSTRATIVE PURPOSES ONLY. ALL DETAILS ARE SUBJECT TO INCLUDING CHECKING STATUTORY SERVICE APPARATUS.
2. DO NOT SCALE FROM THIS DRAWING.
3. BACKGROUND PLAN IS BASED UPON A DIGITAL OSBASE.
4. ALL DETAILS TO BE CONFIRMED ON SITE AND ON A VISUAL SURVEY.
5. ALL TRACKS ASSUME GRADIENTS AND CAMBERS DO NOT EXCEED 1:80 AND 1:40 RESPECTIVELY OTHERWISE VEHICLE MANOEUVRABILITY MAY BE AFFECTED.
6. ALL LAND OWNERSHIP DETAILS, EXTENT OF ADOPTED HIGHWAY AND RIGHTS OF WAY TO BE CONFIRMED.
7. ASSUMES ALL LANDSCAPING CAN BE ALTERED AND NO TREES ARE SUBJECT TO TPO.

© Copyright ADL Traffic and Highways Engineering Ltd

AMENDMENTS	REF.	DATE	DESCRIPTION

Project: Wellington and Auberraw Village Herefordshire  
 Title: 30 mph Speed Limit Order  
 Date: 13.11.2019  
 Drawn: TD  
 Checked: [ ]  
 Date: [ ]  
 Scale: [ ]  
 Orig No: [ ]  
 App No: 3409-63  
 Rev: A

ADL Job No. 3409



## **HEREFORDSHIRE COUNCIL**

### **STATEMENT OF REASONS FOR PROPOSING**

#### **HEREFORDSHIRE COUNCIL (VARIOUS ROADS WELLINGTON AND AUBERROW) (RESTRICTED ROAD SPEED LIMIT) ORDER 2020 HEREFORDSHIRE COUNCIL (VARIOUS ROADS WELLINGTON AND AUBERROW) (30MPH SPEED LIMIT) ORDER 2020**

The implementation of the proposed speed limits under section 82&84 of the Road Traffic Regulation Act 1984 is necessary for the following reasons:

- To clarify the existing speed limit in the road in line with current standards and formats, and to comply with current enforcement policy,
- For the safety of persons or traffic passing through the villages of Wellington and Auberrow
- For avoiding danger to persons or other traffic using the road or any other road or for preventing the likelihood of any such danger arising, and
- For preserving or improving the amenity of the area through which the road runs.

The Council reserves the right to produce an amended or further statement in the context of any public enquiry or judicial proceedings to these proposals.

Mairead Lane  
Acting Assistant Director Highways and Transport

**ROAD TRAFFIC REGULATION ACT 1984**

**THE COUNTY OF HEREFORDSHIRE DISTRICT COUNCIL**


**U72632 AUBERROW LANE, WELLINGTON  
(30 M.P.H. SPEED LIMIT) ORDER 1999**

The County of Herefordshire District Council in exercise of their powers under Section 84 of the Road Traffic Regulation Act 1984 and of all other enabling powers and after consultation with the Chief Officer of Police in accordance with Part III of Schedule 9 to the Act of 1984 hereby make the following Order:-

1. No person shall drive any motor vehicle at a speed exceeding 30 miles per hour on the U72632 Auberrow Lane, Wellington, from its junction with the C1108 to a point 15 metres south of its junction with Claypitts Lane.
2. This Order may be cited as The County of Herefordshire District Council U72632 Auberrow Lane, Wellington (30 m.p.h. speed limit) Order 1999 and shall come into operation on the 14th day of June, 1999.

Dated this 27th day of May, 1999

THE COMMON SEAL of  
THE COUNTY OF HEREFORDSHIRE  
DISTRICT COUNCIL was hereunto  
affixed BY ORDER

  
..... Authorised Officer



C1108  
To A4

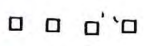
Canon Pyon

WELLINGTON

Wappits Lane (WG15)

*M. J. B...*  
authorised officer

County of Herefordshire  
District Council  
U72632 Auberrow Lane,  
Wellington  
(30mph Speed Limit)  
Order 1999



Existing 30mph speed limit

U72632 Auberrow

Reproduced from the 1994 Ordnance Survey Map  
with the permission of the Controller of Her Majesty's  
Stationery Office © Crown Copyright

COUNTY OF HEREFORDSHIRE  
DISTRICT COUNCIL  
U72632 AUBERROW LANE, WELLINGTON  
(30MPH SPEED LIMIT) ORDER 1999

SURVEYED	DATE	SCALE
DRAWN	DATE	1:2500
CHECKED	DATE	ORG. No.
		HD/T/U73632/1115/1/A4

Steve James  
C.Eng, Msc, M.I.C.E, F.I.H.T  
Director of Environment  
Hereford

# ROAD TRAFFIC REGULATION ACT 1984

## THE COUNTY OF HEREFORDSHIRE DISTRICT COUNCIL

### VARIOUS ROADS, WELLINGTON (RESTRICTED ROADS) ORDER 1999

The County of Herefordshire District Council in exercise of their powers under Sections 82(2) and 83(2) of the Road Traffic Regulation Act 1984 (which said Act is hereinafter referred to as "the Act of 1984") and of all other powers them enabling in that behalf and after consultation with the Chief Officer of Police in accordance with Part III of Schedule 9 to the Act of 1984 hereby make the following Order:-

1. The lengths of road in the village of Wellington in the County of Herefordshire specified in the Schedule to this Order shall become restricted roads for the purposes of Section 81 of the Road Traffic Regulation Act 1984.
2. This Order may be cited as The County of Herefordshire District Council Various Roads, Wellington (Restricted Roads) Order 1999 and shall come into operation on the 7<sup>th</sup> day of February 2000.

#### SCHEDULE

Lengths of road in the village of Wellington in the County of Herefordshire.

U72632 (Auberrow Lane) – from its junction with the C1109, for a distance of 23 metres in a southerly direction.

C1109 – from its junction with the U72632 (Auberrow Lane) in a north westerly direction to the junction of the U72630 (Mill Lane) a distance of 536 metres.

U72630 (Mill Lane) – from its junction with the C1108 in a north westerly direction to a point 212 metres south of its junction with the U93400 (Derndale Road) in a southerly direction, a distance of 306 metres.


U72631 (Millway) – from its junction with the U72630 (Mill Lane) in a northerly direction for its total length, a total distance of 150 metres.

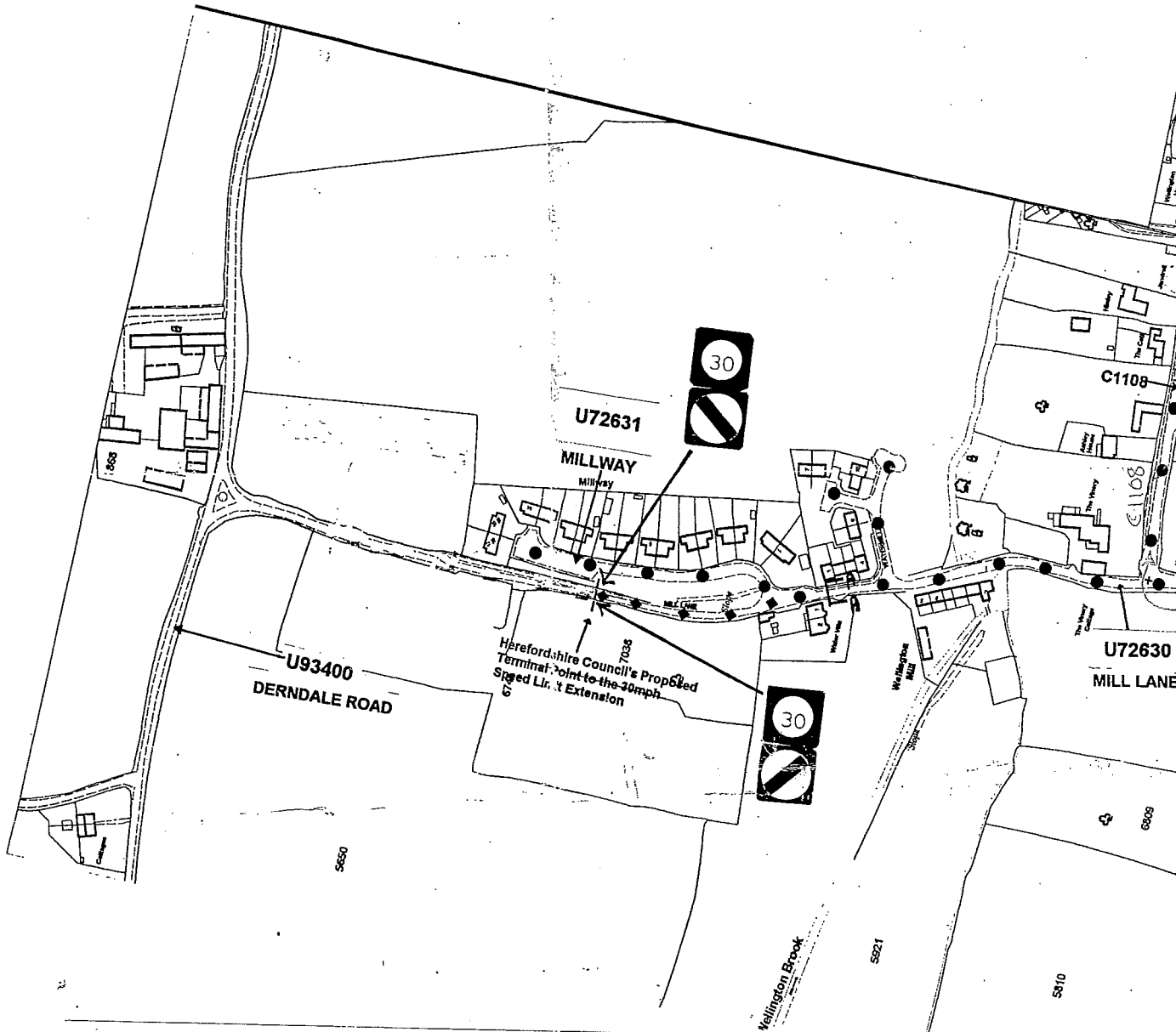
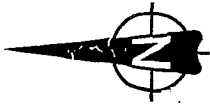
Dated this 4<sup>th</sup> day of February 2000

THE COMMON SEAL of  
THE COUNTY OF HEREFORDSHIRE  
DISTRICT COUNCIL was hereunto  
affixed BY ORDER:



..... Authorised Officer





**LEGEND**

● Existing 30mph Speed Limit due to Existing Street Lighting.

⚡ Herefordshire Council's Proposed Extension to 30mph Speed

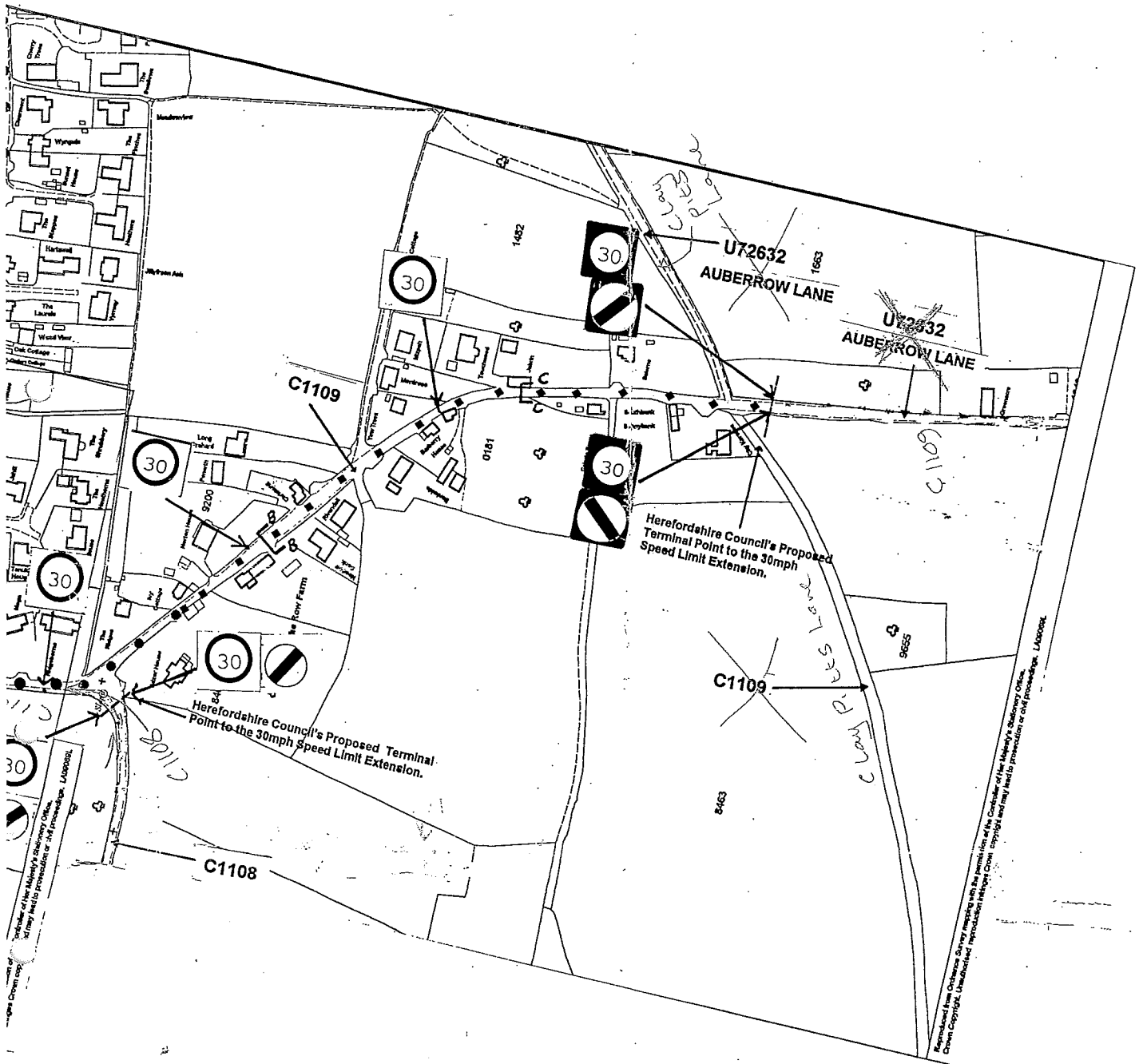
 Terminal Signs (750mm size) back to back.

 Terminal Signs (450mm size) back to back.

 Repeater Sign (300mm size).

**HEREFORDSHIRE COUNCIL**

**U72630, U72631, U72632, C1108 & C1109 WELLINGTON  
PROPOSED 30mph SPEED LIMIT**



ROAD TRAFFIC REGULATION ACT 1967

THE COUNTY OF HEREFORD AND WORCESTER

(RESTRICTED ROADS) (NO.13) ORDER 1981

The County Council of Hereford and Worcester in exercise of their powers under Section 72(3) and 73(1) of the Road Traffic Regulation Act 1967 as amended by Part IX of the Transport Act 1968, Schedule 19 to the Local Government Act 1972 (which said Act of 1967 as so amended is hereinafter referred to as 'the Act of 1967') and all other powers them enabling in that behalf and after consultation with the Chief Officer of Police in accordance with Section 84C(1) of the Act of 1967 hereby order and direct as follows:-

1. That length of the C108 Wellington to Canon Pyon road in the Parish of Wellington in the District of South Herefordshire in the County of Hereford and Worcester, which extends from a point 35 metres (114 feet) west of its junction with the A49 Hereford to Leominster road, to its junction with UC368. Wooton to Upper Wellington road, a total distance of 1228 metres (4029 feet), shall become a restricted road for the purpose of Section 17 of the Road Traffic Regulation Act, 1967;
2. This Order may be cited as The County of Hereford and Worcester (Restricted Roads) (No. 13) Order 1981 and shall come into operation on the 10th day of August, 1981.

Dated this 30th day of July 1981.

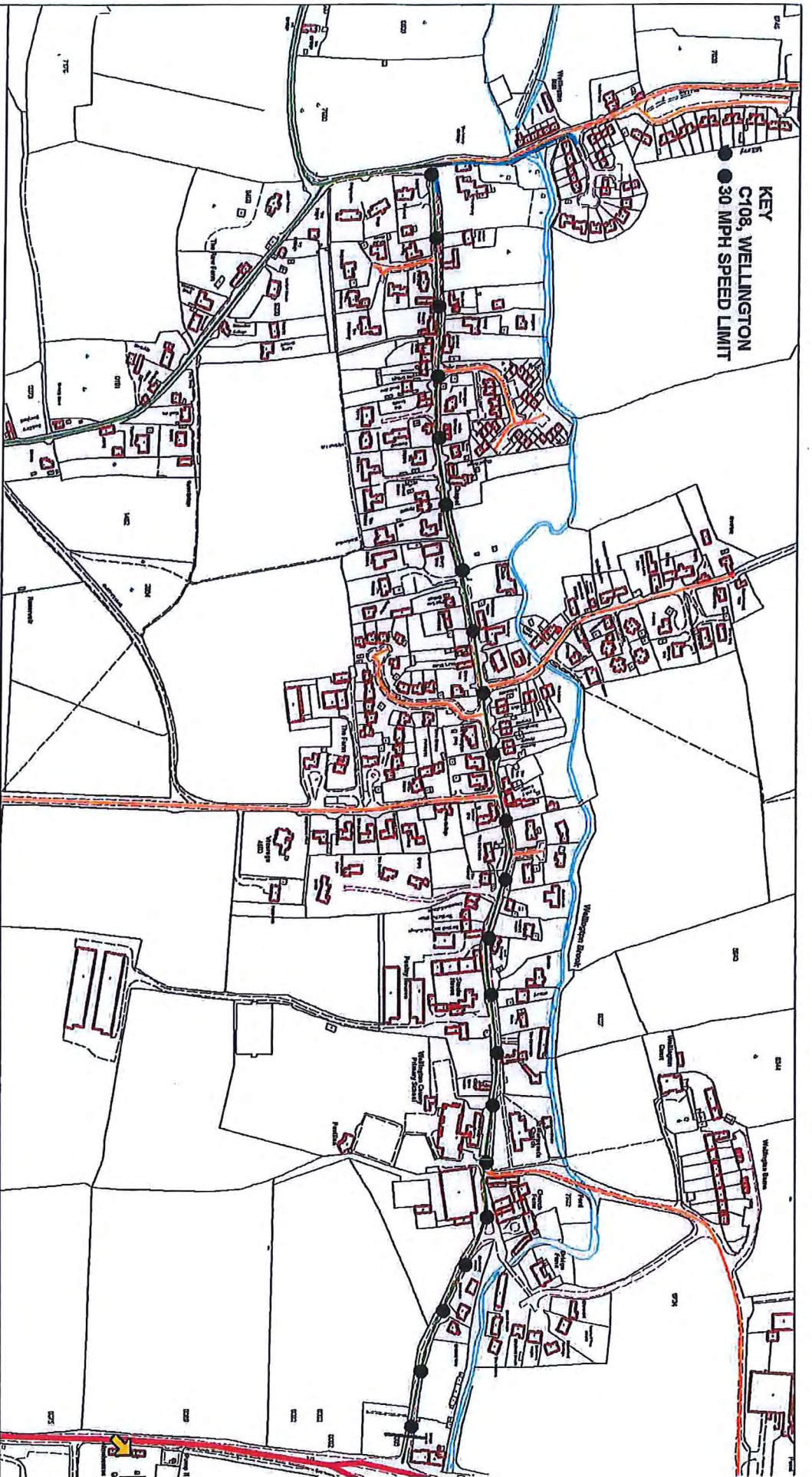
The Common Seal of the County Council )  
of Hereford and Worcester was hereto )  
affixed in the presence of:- )

L.S.

(Signed) Roger K. Yates

Deputy

County Secretary and Solicitor



**NORTH**

**LOCATION PLAN - 30 M.P.H. SPEED LIMIT**  
**C018, WELLINGTON**  
**10th AUGUST 1981**

**SCALE 1: 5000**

Reproduced from Ordnance Survey mapping with the permission of the Controller of Her Majesty's Stationery Office. Crown Copyright.  
 Unauthorised reproduction infringes Crown copyright and may lead to prosecution or civil proceedings. 4090691, 2001

**Herefordshire Council**  
**Graham Dunhill B.Sc., C.Eng., M.I.C.E., M.I.H.T.**  
**Director of Environment**  
**Hereford**

