











(Local Plan - Core Strategy General Policies are shown in brackets. The Strategic and/or Place Shaping Policies in the same document may also apply.)

Contains, or is based upon, Historic England's National Heritage List for England © Historic England  
 © Crown copyright and database rights [2020] Ordnance Survey 100024168  
 Colwall Parish Council (Licensee) Licence Number: 100044024  
 © Natural England [2020], reproduced with the permission of Natural England.  
 © Environment Agency copyright and/or database right 2020. All rights reserved.

-  Neighbourhood Area
-  Land Liable to Flood (SD3)
-  Local Wildlife Site (LWS) (LD2)
-  Safeguarding Mineral Reserves
-  Scheduled Ancient Monuments (LD4)
-  Area of Outstanding Natural Beauty (LD1)
-  Site of Special Scientific Interest (LD2, SD4)
-  Local Geological Sites (LD2)
-  Conservation Area (LD4)
-  Registered Historic Parks & Gardens (LD3, LD4)

# Colwall Parish Policies Map

Scale 1: 20,000  
at A3 size

