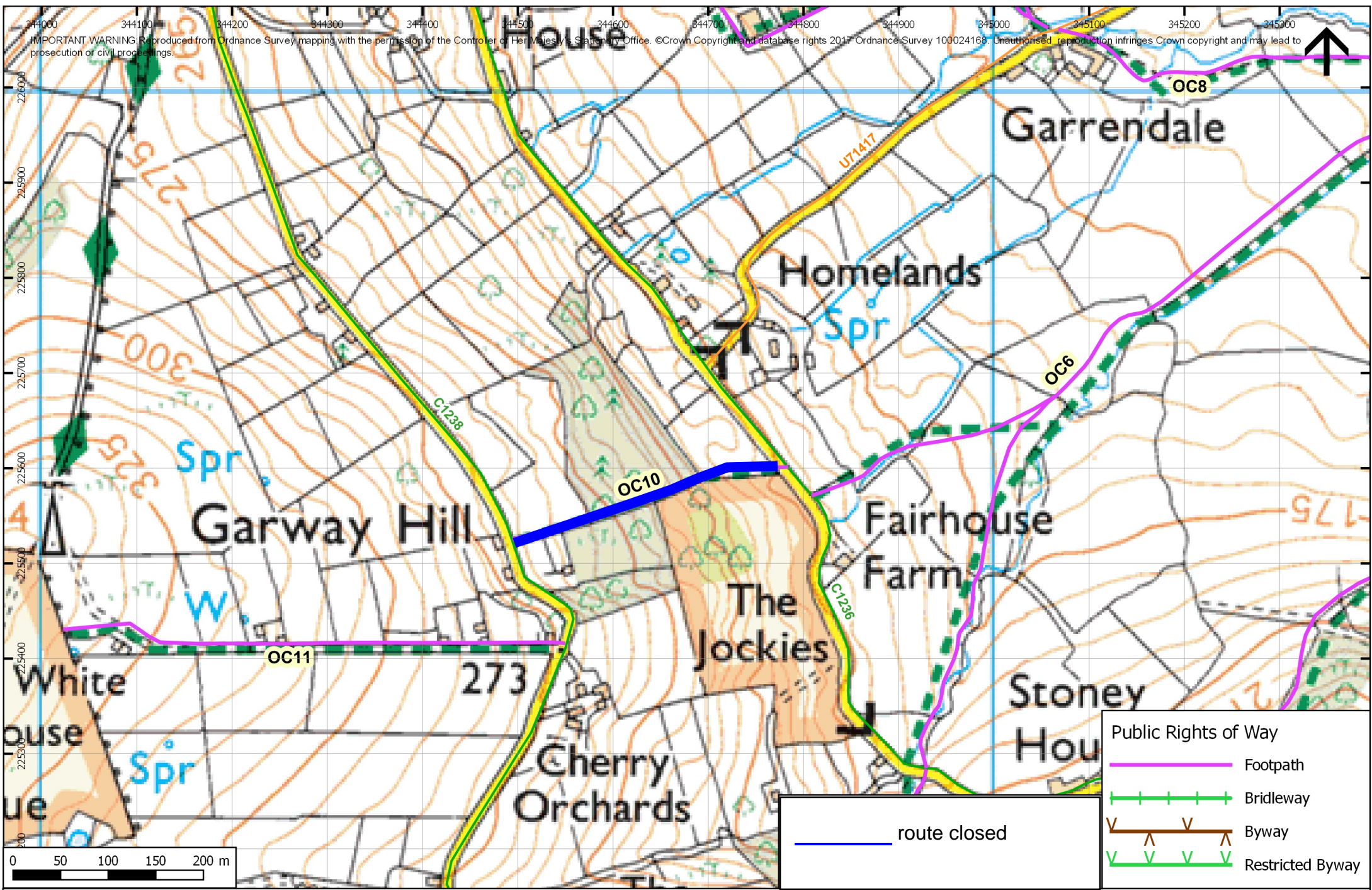







IMPORTANT WARNING: Reproduced from Ordnance Survey mapping with the permission of the Controller of Her Majesty's Stationary Office. ©Crown Copyright and database rights 2017. Ordnance Survey 100024168. Unauthorised reproduction infringes Crown copyright and may lead to prosecution or civil proceedings.



Public Rights of Way

-  Footpath
-  Bridleway
-  Byway
-  Restricted Byway

 route closed

Temporary Closure Public Footpath OC10, Orcop

SCALE: 1:5,000
 DATE: 27/01/2020
 PROJECT

Balfour Beatty Living Places
 Unit 3 Thorn Business Park
 Rotherwas
 Hereford HR2 6JT

Balfour Beatty  Herefordshire Council
 Working for Herefordshire