
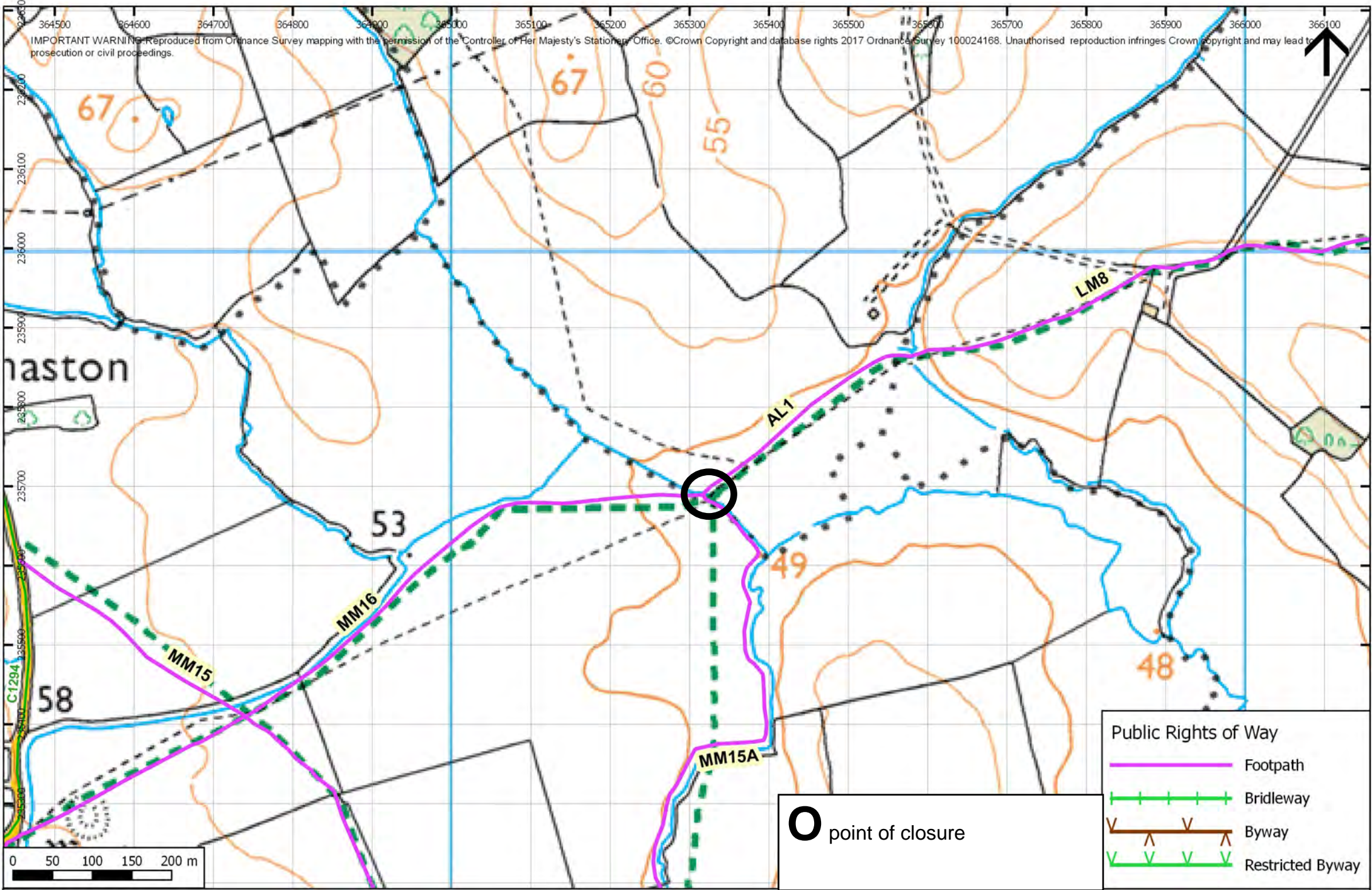






IMPORTANT WARNING: Reproduced from Ordnance Survey mapping with the permission of the Controller of Her Majesty's Stationery Office. ©Crown Copyright and database rights 2017 Ordnance Survey 100024168. Unauthorised reproduction infringes Crown copyright and may lead to prosecution or civil proceedings.



**O** point of closure

- Public Rights of Way
-  Footpath
  -  Bridleway
  -  Byway
  -  Restricted Byway

### Temporary Closure Public Footpath AL1

SCALE: 1:6,000  
 DATE: 15/04/2020  
 PROJECT

Balfour Beatty Living Places  
 Unit 3 Thorn Business Park  
 Rotherwas  
 Hereford HR2 6JT

**Balfour Beatty**  Herefordshire Council  
 Working for Herefordshire