







-  Neighbourhood Area
-  Site of Special Scientific Interest (LD2, SD4)
-  Land Liable to Flood (SD3)
-  Local Wildlife Site (LWS) (LD2)
-  Conservation Area (LD4)
-  Local Geological Sites (LD2)

Linton Parish Policies Map

Scale 1: 20,500
at A3 size



(Local Plan - Core Strategy General Policies are shown in brackets.
The Strategic and/or Place Shaping Policies in the same document may also apply.)

Contains, or is based upon, Historic England's National Heritage List for England © Historic England
© Crown copyright and database rights [2020] Ordnance Survey 100024168
Linton Parish Council (Licensee) Licence Number: 100060047
© Natural England [2020], reproduced with the permission of Natural England.
© Environment Agency copyright and/or database right 2020. All rights reserved.

