





-  Neighbourhood Area
-  Local Wildlife Site (LWS) (LD2)
-  Safeguarding Mineral Reserves

-  Land Liable to Flood (SD3)
-  Special Area for Conservation (LD3, SD3, SD4)

-  Site of Special Scientific Interest (LD2, SD4)
-  Scheduled Ancient Monuments (LD4)

Dinedor Parish Policies Map

(Local Plan - Core Strategy General Policies are shown in brackets. The Strategic and/or Place Shaping Policies in the same document may also apply.)

© Crown copyright and database rights [2020] Ordnance Survey 100024168
 Dinedor Parish Council (Licensee) Licence Number: 100054349
 © Environment Agency copyright and/or database right 2020. All rights reserved.
 © Natural England [2020], reproduced with the permission of Natural England.
 Contains, or is based upon, Historic England's National Heritage List for England © Historic England

Scale 1: 15,000
at A3 size

