










-  Gorsley Settlement Boundary (BGL5)
-  Local Wildlife Site (LWS)
-  Local Green Space (BGL8)
-  Site of Special Scientific Interest
-  Protected Views
-  Local Geological Sites
-  Land Liable to Flood
-  Neighbourhood Area
-  Commitment Sites

Gorsley village Policies Map

© Crown copyright and database rights [2020] Ordnance Survey 100024168
 Linton Parish Council (Licensee) Licence Number: 100060047
 © Natural England [2020], reproduced with the permission of Natural England.
 © Environment Agency copyright and/or database right 2020. All rights reserved.

Scale 1:6,500
 at A4 size

