

# NOTICE OF MAKING

## THE COUNTY OF HEREFORDSHIRE DISTRICT COUNCIL (HEREFORD RESIDENTS PARKING) (No 4) ORDER 2019 (AMENDMENT NO.1)

### ORDER 2021

Notice is hereby given that the County of Herefordshire District Council, known as Herefordshire Council, in exercise of its enabling powers under Sections 1, 2, 4, 32(1), and Part IV of Schedule 9 to the Road Traffic Regulation Act 1984, Section 63 of the Local Government (Miscellaneous Provisions) Act 1976, after consultation with the Chief Officer of Police in accordance with Part III of Schedule 9 to the 1984 Act, and of all other enabling powers has made the above named Order, the general effect of which will be to introduce:

**No Waiting at Any Time restrictions, No Waiting During Restricted Hours (Monday to Friday 08:00-17:00) restrictions and Resident Permit Holder Parking Places Only on Lichfield Avenue**

**No Waiting at Any Time restrictions and Limited Waiting Bays (Monday to Friday 08:00-18:00 No Return within 4 Hours) on The Rose Garden**

**No Waiting at Any Time restrictions on Ledbury Court**

**No Waiting at Any Time restrictions on Ledbury Road**

The full extents of the proposals are outlined in the Schedules below.

This Order will come into operation on 26 February 2021.

Due to the difficulty for local authorities to make documents relating to traffic regulation orders available for public inspection in their offices during the coronavirus pandemic **The Traffic Orders Procedure (Coronavirus) (Amendment) (England) Regulations 2020** (which came into force on 23 May 2020) have been introduced to enable local authorities to put alternative arrangements in place to make documents available to the public. The following alternative arrangements are in place to allow the public to view or obtain copies of documents giving further details of this proposal:

A copy of the Order, with plan and Statement of Reasons can be viewed on the Council's website at [www.herefordshire.gov.uk](http://www.herefordshire.gov.uk) in the Introduced Traffic Regulation Order section.

Requests for copies of the Order, plan and Statement of Reasons or general enquiries relating to this proposal can be made by calling 01454 332100, by email to [will@adltraffic.co.uk](mailto:will@adltraffic.co.uk) or by post to Traffic Management Team, ADL Traffic and Highways Engineering Ltd, ADL House, Oaklands Business Park, Armstrong Way, Yate, Bristol BS37 5NA.

Photocopies of the same may be provided on payment of photocopying charges at the Council. If any person wishes to question the validity of the Order or of any of its provisions on the grounds that it or they are not within the powers conferred by the Act, or that any requirement of the Act or of any instrument made under the Act has

not been complied with that person may, within six weeks from the date the Order was made, apply for the purpose to the High Court.

*Any representations received by the Council may be imparted to third parties. We will keep your data for up to 7 years. Your information may be shared with other Balfour Beatty teams within Herefordshire and Herefordshire Council in order to provide you with the service. Individuals have a number of rights under data protection law, including the right to request their information. You also have a right to make a complaint about our handling of your personal data to the Information Commissioner's Office [www.ico.org.uk/](http://www.ico.org.uk/)*

Mairead Lane, Acting Assistant Director Highways and Transport

<b>Schedule A – Parking Permit Charges</b>	
First Parking Permit	£30 per year
Second Parking Permit	£30 per year
Third Parking Permit	£75 per year
Fourth Parking Permit	£100 per year
Fifth Parking Permit	£100 per year
Visitor Permit	£30 per year
Replacement of Permit/Change of Vehicle Reg No.	£10

Schedule 2 – No waiting at any time

<b>Column 1</b>	<b>Column 2</b>	<b>Column 3</b>
<b>Road</b>	<b>Side</b>	<b>Description</b>
U80105 Lichfield Avenue	West	From its junction with B4224 Hampton Park Road for a distance of 10m in a north-easterly direction
U80105 Lichfield Avenue	West	From its junction with U80106 Sedgefield Road for a distance of 10m in a south-westerly direction
U80105 Lichfield Avenue	West	From its junction with U80106 Sedgefield Road for a distance of 10m in a north-easterly direction
U80105 Lichfield Avenue	West	From a point 159m northeast of its junction with U80106 Sedgefield Road for a distance of 37m in a north-westerly direction around the bend
U80105 Lichfield Avenue	West	From its junction with U80108 Brookside for a distance of 10m in a south-easterly direction
U80105 Lichfield Avenue	West	From its junction with U80108 Brookside for a distance of 10m in a north-westerly direction

U80105 Lichfield Avenue	West	From its junction with A438 Ledbury Road for a distance of 20m in a south-easterly direction
U80105 Lichfield Avenue	East	From its junction with A438 Ledbury Road for a distance of 21m in a south-easterly direction
U80108 Brookside	North	From its junction with U80105 Lichfield Avenue for a distance of 10m in a south-westerly direction
U80108 Brookside	South	From its junction with U80105 Lichfield Avenue for a distance of 10m in a south-westerly direction
U80106 Sedgefield Road	East	From its junction with U80105 Lichfield Avenue for a distance of 10m in a north-westerly direction
U80106 Sedgefield Road	West	From its junction with U80105 Lichfield Avenue for a distance of 10m in a north-westerly direction
U80112 Old Eign Hill	South	From its junction with U80105 Lichfield Avenue for a distance of 10m in an easterly direction
U80112 Old Eign Hill	North	From its junction with U80105 Lichfield Avenue for a distance of 13m in an easterly direction
B4224 Hampton Park	North	From its junction with U80105 Lichfield Avenue for a distance of 10m in a south-easterly direction
B4224 Eign Road	North	From its junction with U80105 Lichfield Avenue for a distance of 10m in a north-westerly direction
U95208 Ledbury Court	West	From its junction with A438 Ledbury Road for a distance of 13m in a northerly direction
U95208 Ledbury Court	West	From a point 30m north of its junction with A438 Ledbury Road for a distance of 14m in a north-westerly direction
U95208 Ledbury Court	East	From its junction with A438 Ledbury Road for a distance of 71m in a north-westerly direction
U80258 The Rose Garden	West	From its junction with A438 Ledbury Road for a distance

		of 67m in a north-westerly direction
U80258 The Rose Garden	East	From its junction with A438 Ledbury Road for a distance of 23m in a north-westerly direction
A438 Ledbury Road	North	From its junction with U80258 The Rose Garden for a distance on 2m in a westerly direction

Schedule 3 – No waiting during restricted hours

<b>Column 1</b>	<b>Column 2</b>	<b>Column 3</b>	<b>Column 4</b>
<b>Road</b>	<b>Side</b>	<b>Description</b>	<b>Restricted hours</b>
U80105 Lichfield Avenue	West	From a point 20m southeast of its junction with A438 Ledbury Road for a distance of 100m in a south-easterly direction	Monday to Friday 8am – 5pm
U80105 Lichfield Avenue	West	From a point 10m southeast of its junction with U80108 Brookside for a distance of 126m in a south-easterly direction	Monday to Friday 8am – 5pm
U80105 Lichfield Avenue	East	From a point 24m northeast of its junction with U80112 Old Eign Hill for a distance of 173m in a north-easterly direction	Monday to Friday 8am – 5pm
U80105 Lichfield Avenue	East	From a point 122m southeast of its junction with A438 Ledbury Road for a distance of 20m in a south-easterly direction	Monday to Friday 8am – 5pm
U80105 Lichfield Avenue	East	From a point 274m southeast of its junction with A438 Ledbury Road for a distance of 218m in a south-easterly direction	Monday to Friday 8am – 5pm

Schedule 4 – Permit Parking

<b>Column 1</b>	<b>Column 2</b>	<b>Column 3</b>	<b>Column 4</b>	<b>Column 5</b>
-----------------	-----------------	-----------------	-----------------	-----------------

<b>Road</b>	<b>Side</b>	<b>Description</b>	<b>Restricted Hours</b>	<b>Zone</b>
U80105 Lichfield Avenue	West	From a point 10m northeast of its junction with U80106 Sedgefield Road for a distance of 149m in a north-easterly direction	All	5
U80105 Lichfield Avenue	West	From a point 136m southeast of its junction with U80108 Brookside for a distance of 196m in a south-easterly direction	All	5
U80105 Lichfield Avenue	East	From a point 21m southeast of its junction with a A438 Ledbury Road for a distance of 101m in a south-easterly direction	All	5
U80105 Lichfield Avenue	East	From a point 142m southeast of its junction with A438 Ledbury Road for a distance of 132m in a south-easterly direction.	All	5

Schedule 5 – Limited Waiting

<b>Column 1</b>	<b>Column 2</b>	<b>Column 3</b>	<b>Column 4</b>
<b>Road</b>	<b>Side</b>	<b>Description</b>	<b>Restricted hours</b>
U80258 The Rose Garden	East	From a point 23m northwest of its junction with A438 Ledbury Road for a distance of 38m in a north-westerly direction	Monday to Friday 8am – 6pm 2 hours No return within 4 hours

# ROAD TRAFFIC REGULATION ACT 1984

## THE COUNTY OF HEREFORDSHIRE DISTRICT COUNCIL (HEREFORD RESIDENTS PARKING) (NO 4) ORDER 2019 (AMENDMENT NO.1) ORDER 2021

The County of Herefordshire District Council, also known as Herefordshire Council, 'The Council' in exercise of its powers under Sections 1, 2, 4, 32(1), and Part IV of Schedule 9 to the Road Traffic Regulation Act 1984 ("the 1984 Act"), Section 63 of the Local Government (Miscellaneous Provisions) Act 1976 and of all other enabling powers, and after consultation with the Chief Officer of Police in accordance with Part III of Schedule 9 to the 1984 Act, hereby make the following Order:

### CITATION AND COMMENCEMENT

1. This Order shall come into operation on the *26* day of *February* 2021 and may be cited as The County of Herefordshire District Council (Hereford Residents Parking) (No 4) Order 2019 (Amendment No.1) Order 2021.

### INTERPRETATION

2. (1). In this Order:
  - (a) Except where otherwise stated, any reference to an Article or Schedule shall be construed as a reference to that Article or Schedule in this Order.
  - (b) Any reference to an Act, Statutory Instrument, Regulation or Order shall be construed as a reference to that Act, Statutory Instrument or Order as amended.
  - (c) "Principal Order" shall mean The County of Herefordshire District Council (Herefordshire Residents Parking) (No.4) Order 2019.

### AMENDMENTS

3. The contents of Schedule 1 shall be deleted from Schedule 2 of the Principal Order.
4. The contents of Schedule 2 shall be inserted into Schedule 1 of the Principal Order.
5. The contents of Schedule 3 shall be inserted into Schedule 2 of the Principal Order.
6. The contents of Schedule 4 shall be inserted into Schedule 6 of the Principal Order.
7. The contents of Schedule 5 shall be inserted into Schedule 5 of the Principal Order.

Dated this 15 Day of January 2021

**THE COMMON SEAL** of the  
**COUNTY OF HEREFORDSHIRE**  
**DISTRICT COUNCIL**

was hereunto affixed **BY ORDER**

D. E. Scott-----Authorised Officer



**Schedule 1** – No waiting during restricted hours (deletion from Schedule 2 of the Principal Order)

Column 1	Column 2	Column 3	Column 4
Road	Side	Description	Restricted Hours
U80105 Lichfield Avenue	Both	From its junction with A438 Ledbury Road for a distance of 50 meters in a southerly direction	Monday to Friday 10:30am to 11:30am & 2pm to 3pm

**Schedule 2** – No waiting at any time (insertion into Schedule 1 of the Principal Order)

Column 1	Column 2	Column 3
Road	Side	Description
U80105 Lichfield Avenue	West	From its junction with B4224 Hampton Park Road for a distance of 10m in a north-easterly direction
U80105 Lichfield Avenue	West	From its junction with U80106 Sedgefield Road for a distance of 10m in a south-westerly direction
U80105 Lichfield Avenue	West	From its junction with U80106 Sedgefield Road for a distance of 10m in a north-easterly direction
U80105 Lichfield Avenue	West	From a point 159m northeast of its junction with U80106 Sedgefield Road for a distance of 37m in a north-westerly direction around the bend
U80105 Lichfield Avenue	West	From its junction with U80108 Brookside for a distance of 10m in a south-easterly direction
U80105 Lichfield Avenue	West	From its junction with U80108 Brookside for a distance of 10m in a north-westerly direction
U80105 Lichfield Avenue	West	From its junction with A438 Ledbury Road for a distance of 20m in a south-easterly direction

U80105 Lichfield Avenue	East	From its junction with A438 Ledbury Road for a distance of 21m in a south-easterly direction
U80108 Brookside	North	From its junction with U80105 Lichfield Avenue for a distance of 10m in a south-westerly direction
U80108 Brookside	South	From its junction with U80105 Lichfield Avenue for a distance of 10m in a south-westerly direction
U80106 Sedgefield Road	East	From its junction with U80105 Lichfield Avenue for a distance of 10m in a north-westerly direction
U80106 Sedgefield Road	West	From its junction with U80105 Lichfield Avenue for a distance of 10m in a north-westerly direction
U80112 Old Eign Hill	South	From its junction with U80105 Lichfield Avenue for a distance of 10m in an easterly direction
U80112 Old Eign Hill	North	From its junction with U80105 Lichfield Avenue for a distance of 13m in an easterly direction
B4224 Hampton Park	North	From its junction with U80105 Lichfield Avenue for a distance of 10m in a south-easterly direction
B4224 Eign Road	North	From its junction with U80105 Lichfield Avenue for a distance of 10m in a north-westerly direction
U95208 Ledbury Court	West	From its junction with A438 Ledbury Road for a distance of 13m in a northerly direction
U95208 Ledbury Court	West	From a point 30m north of its junction with A438 Ledbury Road for a distance of 14m in a north-westerly direction
U95208 Ledbury Court	East	From its junction with A438 Ledbury Road for a distance of 71m in a north-westerly direction
U80258 The Rose Garden	West	From its junction with A438 Ledbury Road for a distance of 67m in a north-westerly direction
U80258 The Rose Garden	East	From its junction with A438 Ledbury Road for a distance of 23m in a north-westerly direction
A438 Ledbury Road	North	From its junction with U80258 The Rose Garden



		for a distance on 2m in a westerly direction
--	--	--

**Schedule 3 – No waiting during restricted hours (insertion into Schedule 2 of the Principal Order)**

<b>Column 1</b>	<b>Column 2</b>	<b>Column 3</b>	<b>Column 4</b>
<b>Road</b>	<b>Side</b>	<b>Description</b>	<b>Restricted hours</b>
U80105 Lichfield Avenue	West	From a point 20m southeast of its junction with A438 Ledbury Road for a distance of 100m in a south-easterly direction	Monday to Friday 8am – 5pm
U80105 Lichfield Avenue	West	From a point 10m southeast of its junction with U80108 Brookside for a distance of 126m in a south-easterly direction	Monday to Friday 8am – 5pm
U80105 Lichfield Avenue	East	From a point 24m northeast of its junction with U80112 Old Eign Hill for a distance of 173m in a north-easterly direction	Monday to Friday 8am – 5pm
U80105 Lichfield Avenue	East	From a point 122m southeast of its junction with A438 Ledbury Road for a distance of 20m in a south-easterly direction	Monday to Friday 8am – 5pm
U80105 Lichfield Avenue	East	From a point 274m southeast of its junction with A438 Ledbury Road for a distance of 218m in a south-easterly direction	Monday to Friday 8am – 5pm

**Schedule 4 – Permit Parking (insertion into Schedule 6 of the Principal Order)**

<b>Column 1</b>	<b>Column 2</b>	<b>Column 3</b>	<b>Column 4</b>	<b>Column 5</b>
<b>Road</b>	<b>Side</b>	<b>Description</b>	<b>Restricted Hours</b>	<b>Zone</b>
U80105 Lichfield Avenue	West	From a point 10m northeast of its junction with U80106 Sedgefield Road for a distance of 149m in a north-easterly direction	All	5
U80105 Lichfield Avenue	West	From a point 136m southeast of its junction with U80108 Brookside for a distance of 196m in a south-easterly direction	All	5
U80105 Lichfield Avenue	East	From a point 21m southeast of its junction with a A438 Ledbury Road for a distance of 101m in a south-easterly direction	All	5
U80105 Lichfield Avenue	East	From a point 142m southeast of its junction with A438 Ledbury Road for a distance of 132m in a south-easterly direction.	All	5

**Schedule 5 – Limited Waiting (insertion into Schedule 5 of the Principal Order)**

<b>Column 1</b>	<b>Column 2</b>	<b>Column 3</b>	<b>Column 4</b>
<b>Road</b>	<b>Side</b>	<b>Description</b>	<b>Restricted hours</b>
U80258 The Rose Garden	East	From a point 23m northwest of its junction with A438 Ledbury Road for a distance of 38m in a north-westerly direction	Monday to Friday 8am – 6pm 2 hours No return within 4 hours

The Rose Garden

Eign Brook

Eign Brook Court

11 to 19

LEDBURY COURT

Mill Court

Filling Station

50.0m


50.0m

50.6m


51.2m

PH

BULL



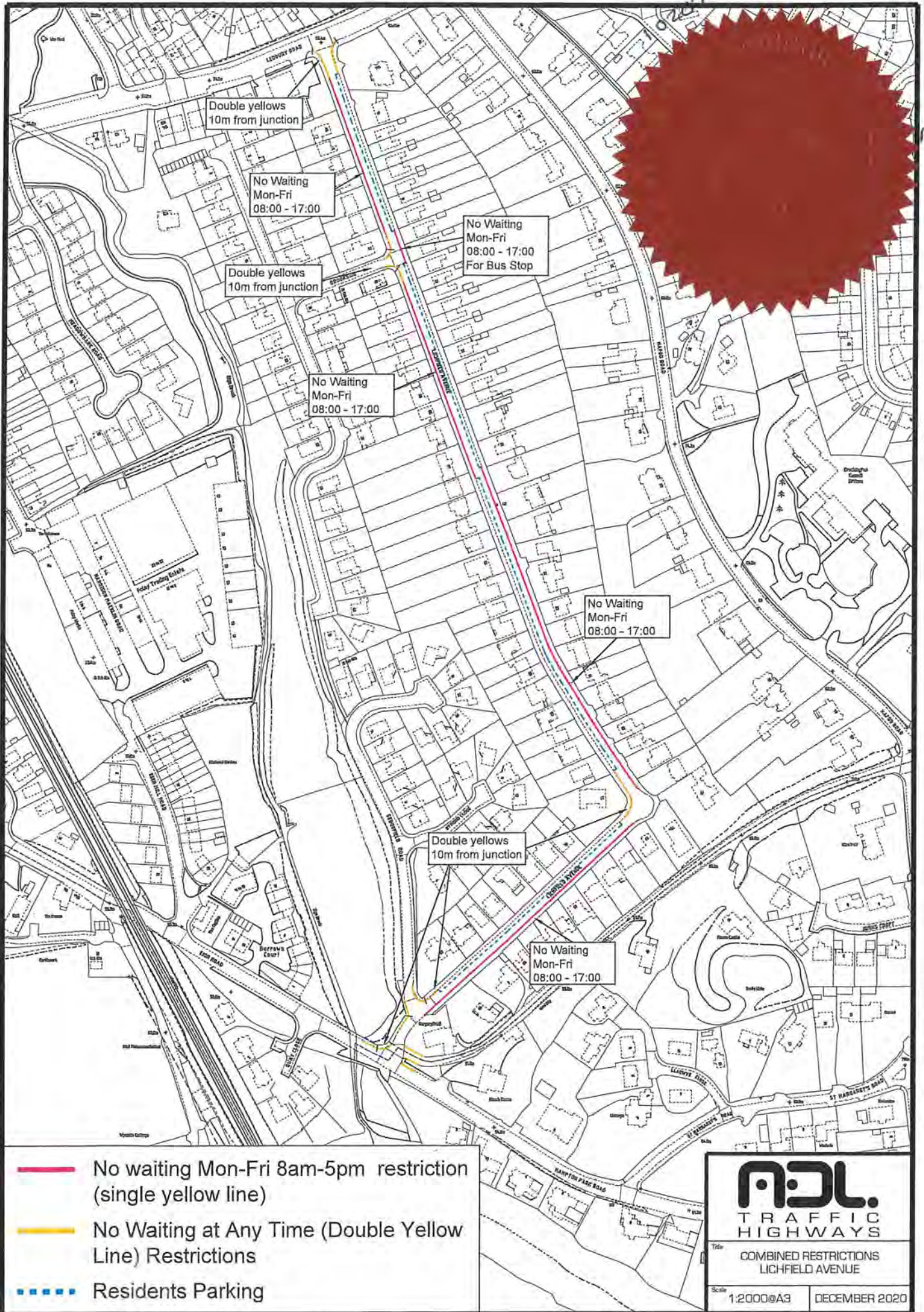
10267

 No Waiting at Any Time (Double Yellow Line) Restrictions

**ADL**  
TRAFFIC  
HIGHWAYS

Title  
LEDBURY COURT  
PARKING RESTRICTIONS

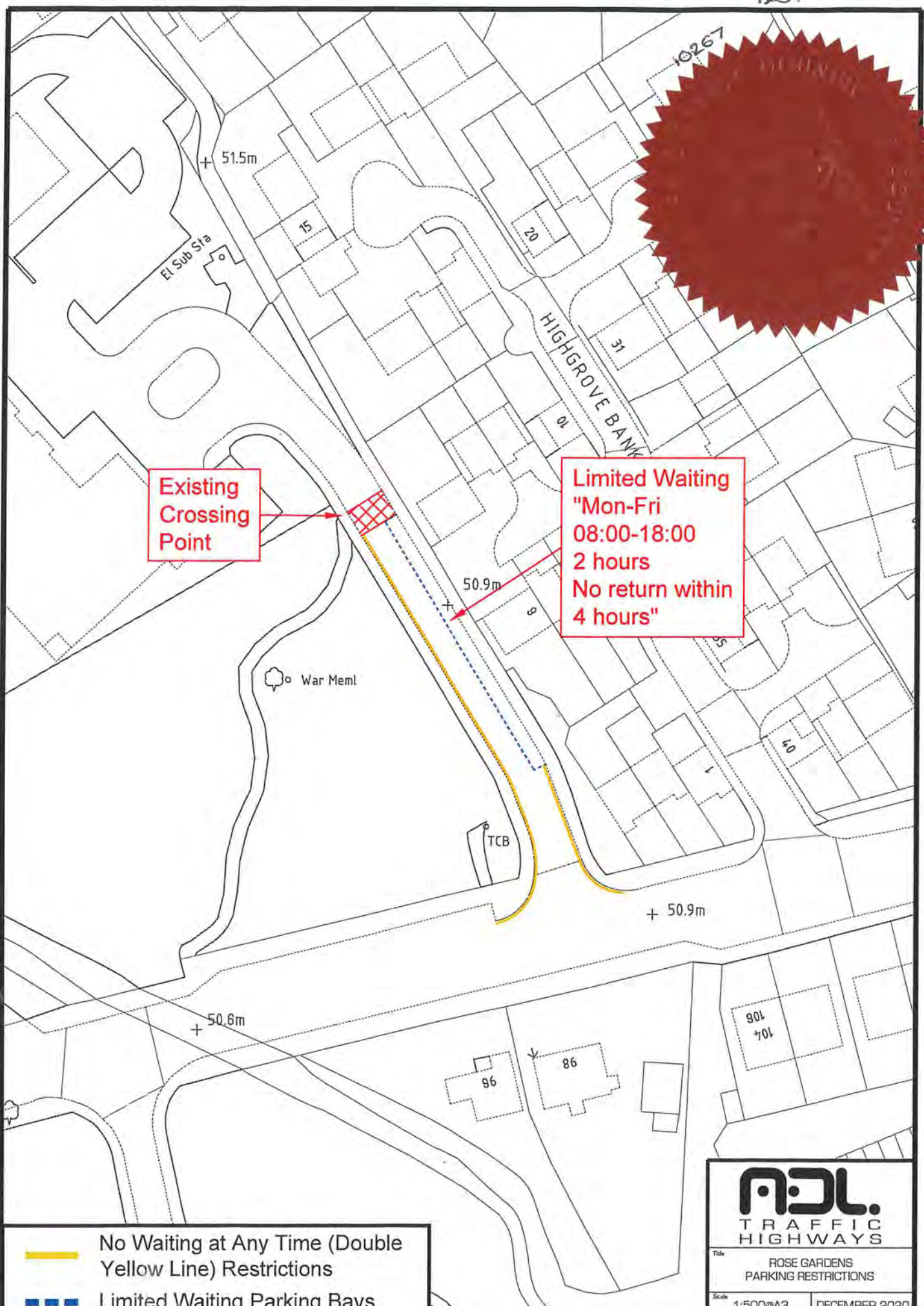

Scale  
1:500@A3  
DECEMBER 2020



- No waiting Mon-Fri 8am-5pm restriction (single yellow line)
- No Waiting at Any Time (Double Yellow Line) Restrictions
- Residents Parking



<b>ADL</b> TRAFFIC HIGHWAYS	
Title COMBINED RESTRICTIONS LICHFIELD AVENUE	
Scale 1:2000@A3	DECEMBER 2020

REV.



Existing Crossing Point

Limited Waiting  
"Mon-Fri  
08:00-18:00  
2 hours  
No return within  
4 hours"

 No Waiting at Any Time (Double Yellow Line) Restrictions  
 Limited Waiting Parking Bays

**ADL**  
TRAFFIC  
HIGHWAYS

Title: ROSE GARDENS  
PARKING RESTRICTIONS

Scale: 1:500@A3 | DECEMBER 2020

# **HEREFORDSHIRE COUNCIL**

## **STATEMENT OF REASONS FOR PROPOSING**

### **THE COUNTY OF HEREFORDSHIRE DISTRICT COUNCIL (HEREFORD RESIDENTS PARKING) (No 4 ORDER) 2019 (AMENDMENT NO.1)**

#### **ORDER 2021**

The implementation of the proposed parking restrictions under Sections 1, 2, 4, 32(1), and Part IV of Schedule 9 to the Road Traffic Regulation Act 1984, Section 63 of the Local Government (Miscellaneous Provisions) Act 1976 and of all other enabling powers and in exercise of its enabling powers is necessary for the following reasons:

For avoiding danger to persons or other traffic using the road or any other road or for preventing the likelihood of any such danger arising.

For preserving or improving the amenity of the area through which the road runs.

To secure the expeditious, convenient and safe movement of traffic.

Secure reasonable access to premises for residents.

The Council reserves the right to produce an amended or further statement in the context of any public enquiry or judicial proceedings to these proposals.

Mairead Lane  
Acting Assistant Director Highways and Transport