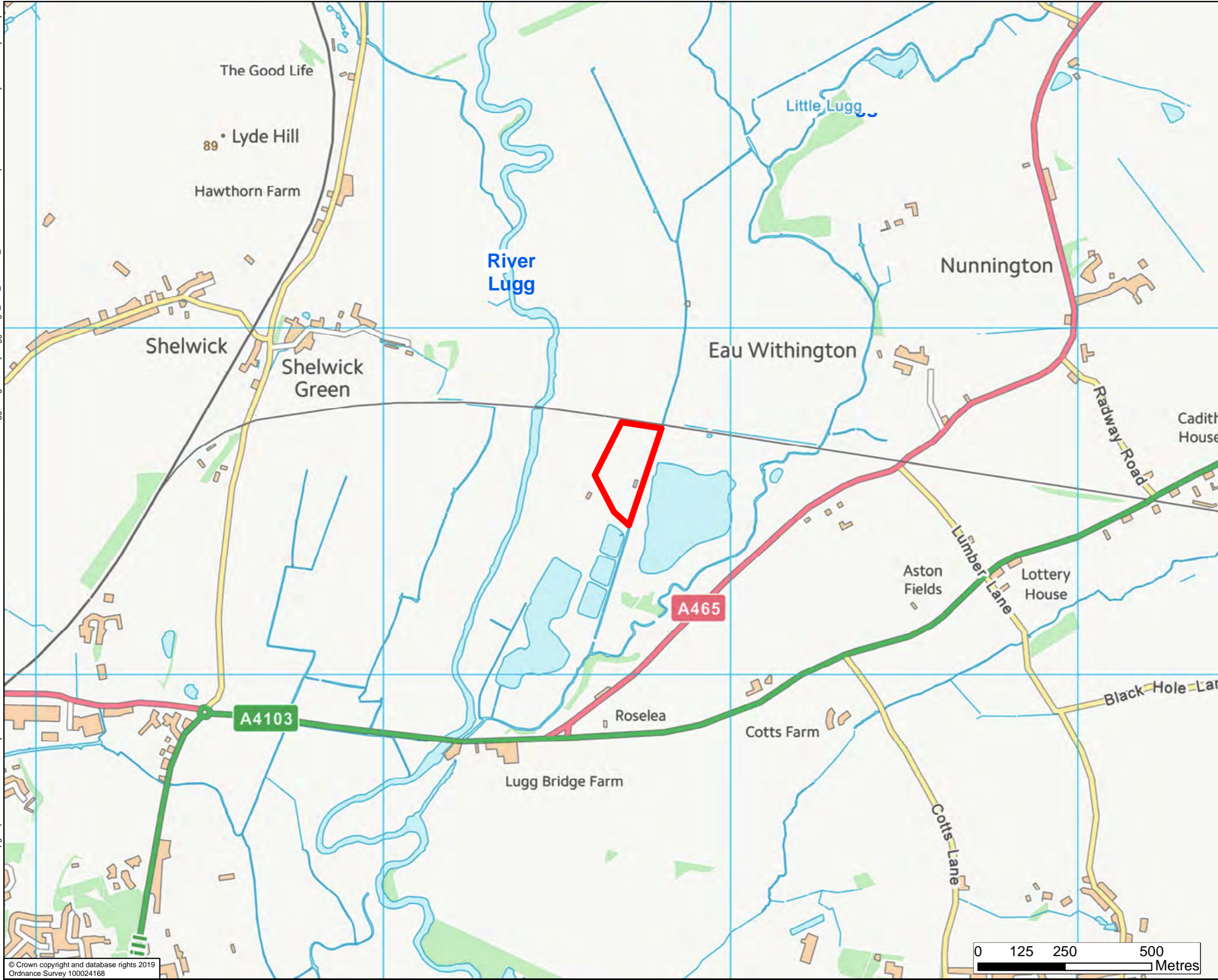


File name: \\uk.wspgroup.com\central\_data\Projects\70060945 - Hereford MWLP SFRA\03 WIP\10 GIS\MXD\SFRA Former Lugg Bridge Quarry\LuggBridge\_Site\_Location\_P01.mxd  
printed on: 21 January 2020 by: ukshj003



Site Location

DRAWING STATUS: FOR INFORMATION ONLY

Kings Orchard, 1 Queen St, Bristol, BS2 0HQ  
T +44 (0)1179 306200

CLIENT:

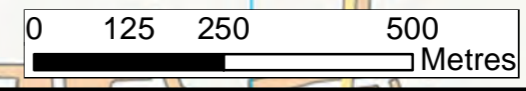
Working for Herefordshire

SITE/PROJECT: HEREFORDSHIRE MINERALS AND WASTE LEVEL 2 SFRA

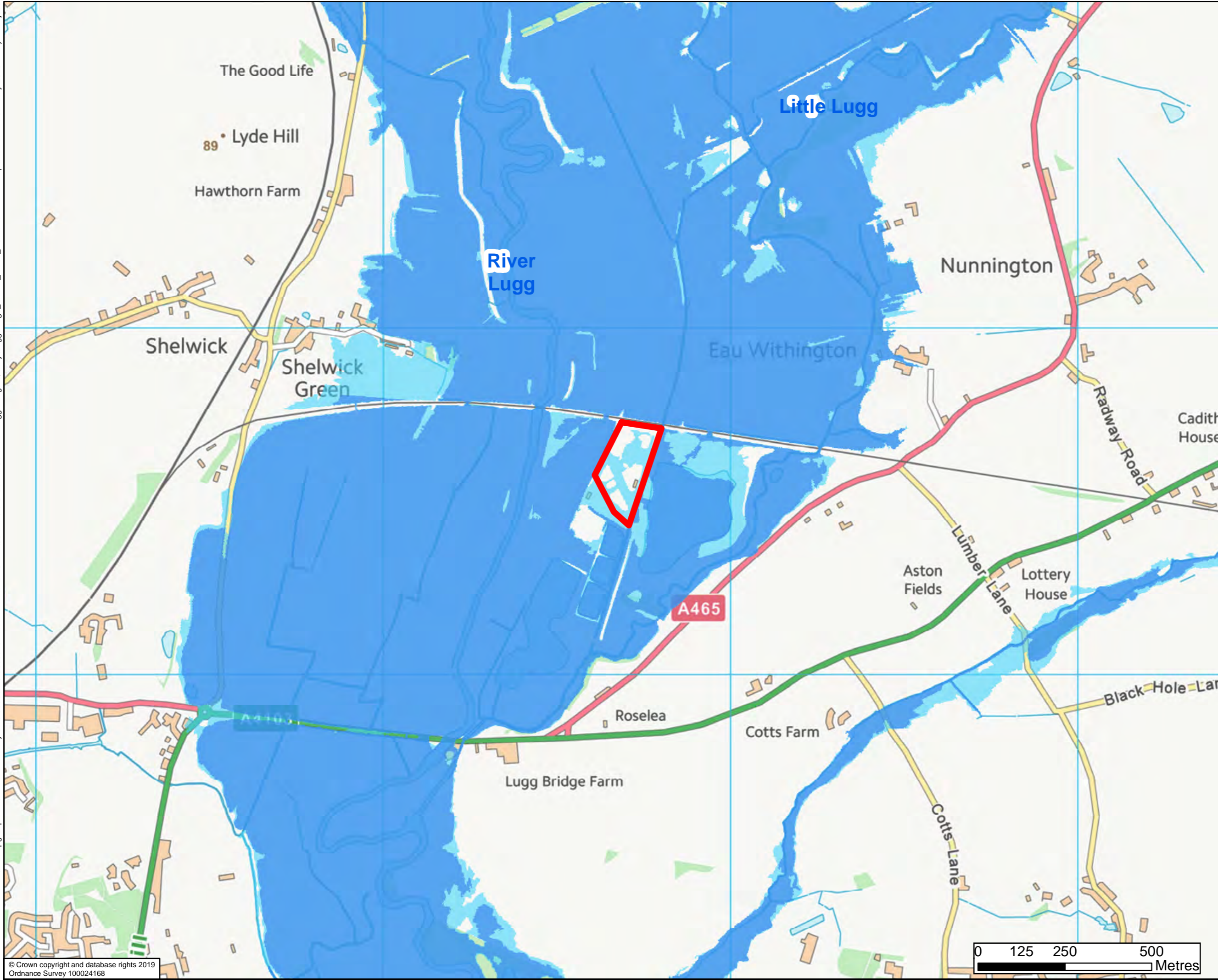
TITLE: Site Location Plan - Former Lugg Bridge Quarry

SCALE @ A3: 1:10,000	CHECKED: SH	APPROVED: JG
PROJECT NO: 70060945	DESIGNED: CP	DRAWN: NG
	DATE: 21/01/2020	

DRAWING NO: Figure C.1	REV: P01
------------------------	----------



File name: \\uk.wspgroup.com\central\_data\Projects\70060945 - Hereford MWLP SFRA\03 WIP\10 GISMXDS\Former Lugg Bridge Quarry\LuggBridge\_Fluival\_Flood\_P01.mxd  
printed on: 21 January 2020 by: ukshj003



- Site Location
- Flood Zone 2
- Flood Zone 3

The mapped Flood Zone 2 and Flood Zone 3 extents for the River Lugg and tributaries are taken from the EA's Flood Map for Planning as downloaded from [www.data.gov.uk](http://www.data.gov.uk) in December 2019.

DRAWING STATUS: FOR INFORMATION ONLY

Kings Orchard, 1 Queen St, Bristol, BS2 0HQ  
T +44 (0)1179 306200

CLIENT:   
Working for Herefordshire

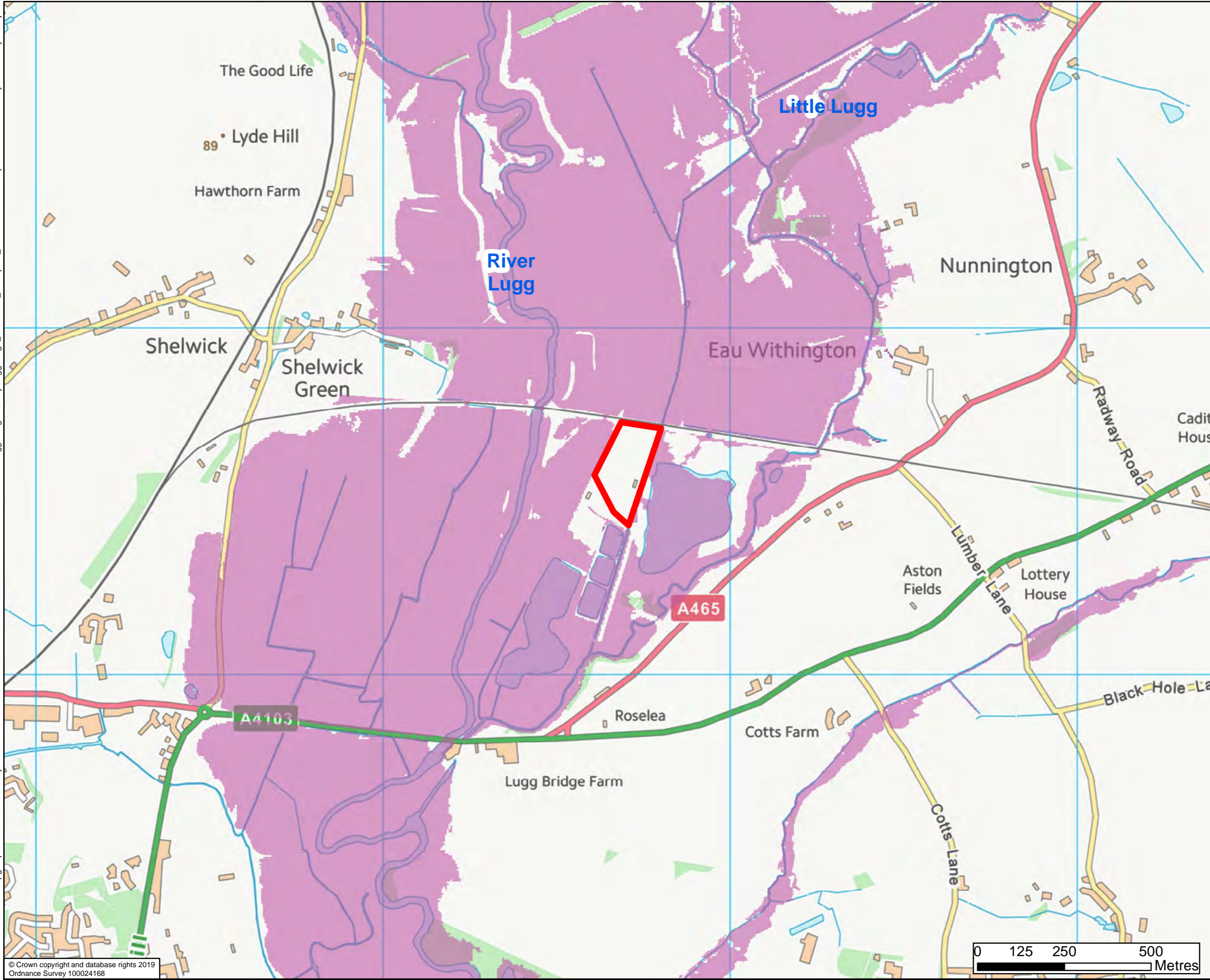
SITE/PROJECT: HEREFORDSHIRE MINERALS AND WASTE LEVEL 2 SFRA

TITLE: Fluvial Flood Extents - Former Lugg Bridge Quarry

SCALE @ A3: 1:10,000	CHECKED: SH	APPROVED: JG
PROJECT NO: 70060945	DESIGNED: CP	DRAWN: NG
	DATE: 21/01/2020	
DRAWING NO: Figure C.2		REV: P01

© WSP UK Ltd

File name: \\uk.wspgroup.com\central\_data\Projects\70060945 - Hereford MWLP SFRA\03.WIP\10 GIS\MXD\SFRA Former Lugg Bridge Quarry\LuggBridge\_Functional\_Floodplain\_P01.mxd  
 printed on: 21 January 2020 by: ukshj003



- Site Location
- Flood Zone 3b - Urban or Defended
- Flood Zone 3b - Functional Floodplain

Flood Zone 3b is indicative only and indicates areas that may flood during the 1 in 20 (5%) annual probability event, however urban or defended areas are not usually classified as Functional Floodplain. Areas identified to be urban and not considered to be floodplain are based on a review of OS mapping to illustrate indicative extents. The EA's Area Benefiting from Flood Defences and the previous Level 1 SFRA (2009) have been used to inform the Flood Zone 3b - urban or defended areas.

The mapped flood extents for the River Lugg are taken from broadscale JFLOW mapping used in the previous Level 1 SFRA.

DRAWING STATUS: FOR INFORMATION ONLY

**wsp**

Kings Orchard, 1 Queen St, Bristol, BS2 0HQ  
T +44 (0)1179 306200

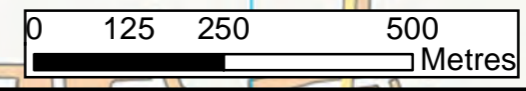
CLIENT:

**Balfour Beatty** Herefordshire Council  
Working for Herefordshire

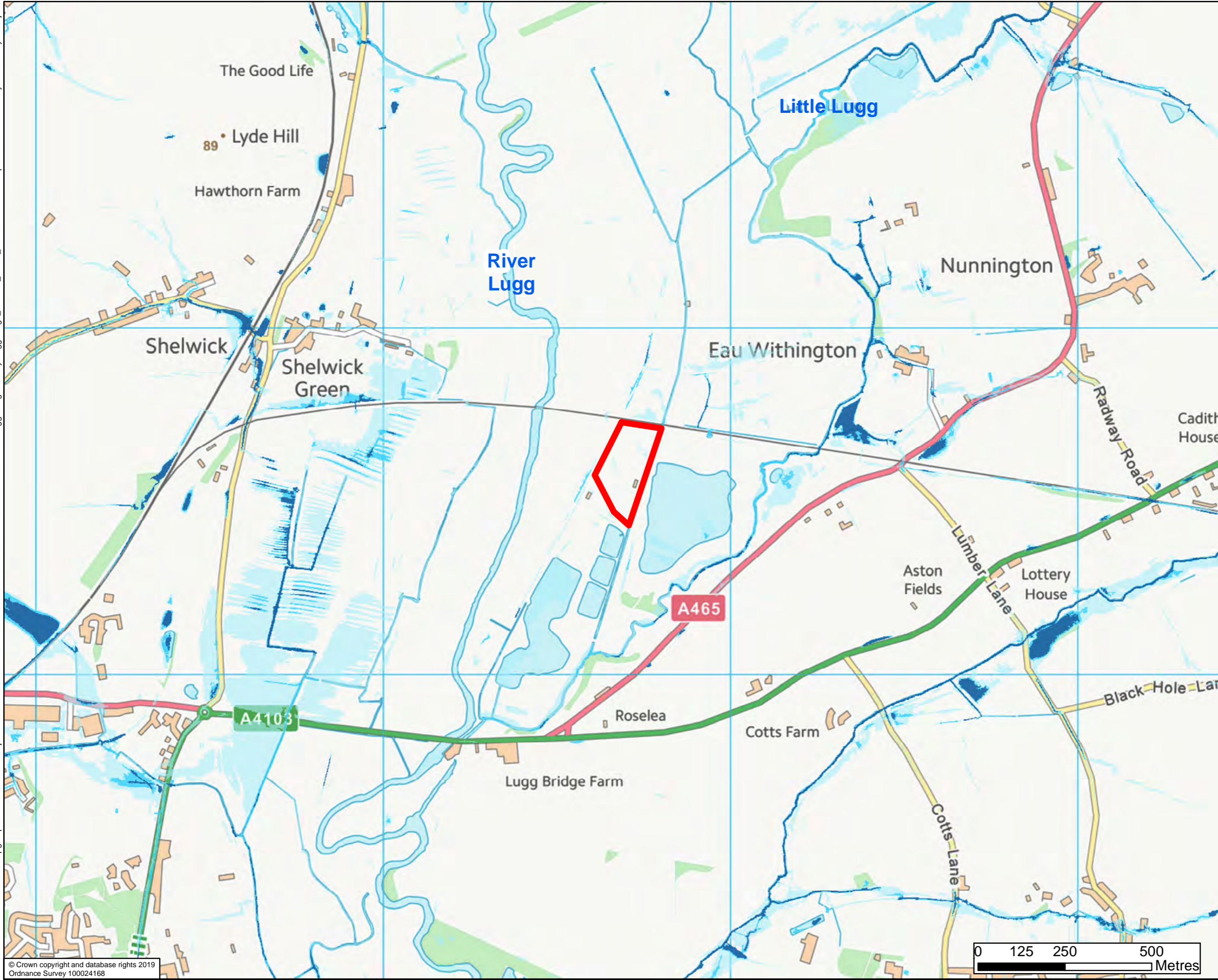
SITE/PROJECT: HEREFORDSHIRE MINERALS AND WASTE LEVEL 2 SFRA

TITLE: Functional Floodplain Extents - Former Lugg Bridge Quarry

SCALE @ A3: 1:10,000	CHECKED: SH	APPROVED: JG	
PROJECT NO: 70060945	DESIGNED: CP	DRAWN: NG	DATE: 21/01/2020
DRAWING NO: Figure C.3			REV: P01
© WSP UK Ltd			



File name: \\uk.wspgroup.com\central data\Projects\70060945 - Hereford MWLP SFRA\03 WIP\10 GIS\MXD\Former Lugg Bridge Quarry\LuggBridge\_Surface\_Water\_P01.mxd  
 printed on: 22 January 2020 by: ukshj003



- Site Location
- Low Risk
- Medium Risk
- High Risk

The mapped risk of flooding from surface water flood extents were downloaded from [www.data.gov.uk](http://www.data.gov.uk) in December 2019.

DRAWING STATUS: FOR INFORMATION ONLY

**wsp**

Kings Orchard, 1 Queen St, Bristol, BS2 0HQ  
T +44 (0)1179 306200

CLIENT:

**Balfour Beatty** Herefordshire Council  
Working for Herefordshire

SITE/PROJECT: HEREFORDSHIRE MINERALS AND WASTE LEVEL 2 SFRA

TITLE: Surface Water Flood Extents - Former Lugg Bridge Quarry

SCALE @ A3: 1:10,000	CHECKED: SH	APPROVED: JG
PROJECT NO: 70060945	DESIGNED: CP	DATE: 22/01/2020
DRAWING NO: Figure C.4		REV: P01

