







-  Llangarron Settlement Boundary (HOU1)
-  Protected Community Facilities (CSU1)
-  Commitment Sites
-  Land Liable to Flood

Llangarron village Policies Map

© Crown copyright and database rights [2021] Ordnance Survey 100024168
 Llangarron Parish Council (Licensee) Licence Number: 100054540
 © Environment Agency copyright and/or database right 2021. All rights reserved.

Scale 1:3,250
 at A4 size

