









-  Settlement Boundary (BR12)
-  Local Wildlife Site (LWS)
-  Scheduled Ancient Monuments
-  Area of Outstanding Natural Beauty
-  Land Liable to Flood
-  Safeguarding Mineral Reserves
-  Proposed Housing Sites (BR13)
-  Green Gap (BR4d)
-  Community Facilities (BR18)

Bridstow (Bannuttree) Policies Map

Scale 1:4,250
at A4 size



© Crown copyright and database rights [2022] Ordnance Survey 100024168
 Bridstow Parish Council (Licensee) Licence Number: 100055894
 © Natural England [2022], reproduced with the permission of Natural England.
 © Environment Agency copyright and/or database right 2022. All rights reserved.
 Contains, or is based upon, Historic England's National Heritage List for England © Historic England

