

NOTICE OF MAKING

HEREFORDSHIRE COUNCIL

(WHITTERN WAY, PIGGOT CLOSE, EASTNOR DRIVE, ARAMSTONE RISE, GARNSTONE RISE HEREFORD)

(CONTROLLED PARKING ZONE & RESIDENTS PERMIT PARKING ZONE 17)

ORDER 2022

Notice is hereby given that the County of Herefordshire District Council, known as Herefordshire Council, in exercise of its powers under Sections 1, 2, 3, 4, 32, 35, 37, 45, 46, 47, 49, 51 and, 53 of Part I and Part IV of Schedule 9 of the Road Traffic Regulation Act 1984, has made the above-named Order, the general effect of which will be:

To introduce a Controlled Parking Zone including Residents Permit Parking in Whittern Way and the streets listed in the heading in Hereford comprising the following restrictions:

No Waiting at Any Time (Double Yellow Line) Restrictions

Limited Waiting (Marked Bay) Restriction Monday to Friday 09:00-17:00 30 minutes no return within 1 hour)

Resident Permit Holder Parking Bays (Monday to Friday 09:00-17:00)

No Waiting During Restricted Hours (Monday to Friday 09:00-17:00)

No Stopping Except for Buses (Monday to Saturday 07:00-19:00)

No Stopping at Any Time Except for Buses

Current charges associated with the purchase of residents parking permits are First Parking Permit £30 per year, Second Parking Permit £30 per year, Third Parking Permit £75 per year, Replacement of Permit/Change of Vehicle Reg No £10.

This Order shall come into operation on 18th March 2022.

A copy of the Order, with plan and Statement of Reasons can be viewed on the Council's website at www.herefordshire.gov.uk in the Introduced Traffic Regulation Order section. They are also available for inspection during normal office hours at the Hereford Customer Service Centre, Blue School House, Blue School Street, Hereford, HR1 2LX. Photocopies of the same may be provided on payment of photocopying charges at the Council.

Requests for copies of the Order, plan and Statement of Reasons or general enquiries relating to this proposal can be made by calling 01454 332100, by email to will@adltraffic.co.uk or by post to Traffic Management Team, ADL Traffic and Highways Engineering Ltd, ADL House, Oaklands Business Park, Armstrong Way, Yate, Bristol BS37 5NA.

If any person wishes to question the validity of the Order or of any of its provisions on the grounds that it or they are not within the powers conferred by the Act, or that any requirement of the Act or of any instrument made under the Act has not been complied with that person may, within six weeks from the date the Order was made, apply for the purpose to the High Court.

Any representations received by the Council may be imparted to third parties. We will keep your data for up to 7 years. Your information may be shared with other Balfour Beatty teams within Herefordshire and Herefordshire Council in order to provide you with the service. Individuals have a number of rights under data protection law, including the right to request their information. You also have a right to make a complaint about our handling of your personal data to the Information Commissioner's Office <https://ico.org.uk/>

Phil Crossland

Interim Service Director Highways Environment and Waste

ROAD TRAFFIC REGULATION ACT 1984

HEREFORDSHIRE COUNCIL (WHITTERN WAY, PIGGOT CLOSE, EASTNOR DRIVE, ARAMSTONE RISE, GARNSTONE RISE HEREFORD) (CONTROLLED PARKING ZONE & RESIDENTS PERMIT PARKING ZONE 17) ORDER 2022

The County of Herefordshire District Council (“the Council”), known as Herefordshire Council, under Sections 1, 2, 3, 4, 32, 35, 37, 45, 46, 47, 49, 51 and, 53 of and Part IV of Schedule 9 of the Road Traffic Regulation Act 1984 (referred to as “the Act”), after consultation with the Chief Officer of Police in accordance with Part III of Schedule 9 of the Act and of all other enabling powers hereby makes the following Order:

Part One – Introduction

Citation and Commencement
Interpretation

Part Two – Prohibition of Waiting

No Waiting at Any Time
No Waiting During Restricted Hours

Part Three – Parking Places

Designation of Parking Places
Use of Parking Places
Suspension of Parking Places
Removal of Vehicles
Limited Waiting
Permit Parking

Part 4 – Parking Permits

Application for Parking Permits
Eligibility for Parking Permits
Issue of Parking Permits
Validity of Parking Permits
Withdrawal and Surrender of Parking Permits
Form of Parking Permits
Display of Parking Permits

Part 5 – Exemptions

General Exemptions
Prohibition of Waiting Exemptions
Limited Waiting Exemptions
Permit Parking Exemptions

Part 6 – Contraventions and Revocations

Contravention
Revocation

List of Schedules

Schedule A	Parking Permit Charges
Schedule 1	Prohibition of Waiting at Any Time (Double Yellow Line) Restrictions
Schedule 2	No Waiting During Restricted Hours (Single Yellow Line) Restrictions
Schedule 3	Limited Waiting (Marked Bay) Restrictions
Schedule 4	Residents Permit Holder Parking Places Only

PART ONE – INTRODUCTION

CITATION AND COMMENCEMENT

- 1.1 This Order shall come into operation on the 18th day of March 2022 and may be cited as (WHITTERN WAY, PIGGOT CLOSE, EASTNOR DRIVE, ARAMSTONE RISE, GARNSTONE RISE HEREFORD) (CONTROLLED PARKING ZONE & RESIDENTS PERMIT PARKING ZONE 17) ORDER 2022

INTERPRETATION

- 1.2 In this Order, except where otherwise stated, any reference to an Article or Schedule shall be construed as a reference to that Article or schedule in this Order.
- 1.3 In this Order any reference to an Act, Statutory Instrument, Regulation or Order shall be construed as a reference to that Act, Statutory Instrument or Order as amended.
- 1.4 In this Order the following expressions shall have the respective meanings assigned to them:

“Civil Enforcement Officer” means a person appointed in accordance with the provisions of Section 76 Traffic Management Act 2004

“Council” means The County of Herefordshire District Council (known as Herefordshire Council)

“Disabled Person’s Vehicle” means a vehicle displaying a valid Disabled Persons Badge and Parking Disc

“Disabled Persons Badge” has the same meaning as in The Disabled Persons (Badges for Motor Vehicles) Regulations 2000

“Parking Disc” has the same meaning as in the Disabled Persons (Exemptions for Disabled Persons) (England) Regulations 2000

“Parking Permit” means a valid permit which is designated as a Residents Parking Permit or Visitors Parking Permit issued by the council pursuant to the provisions of this Order

“Parking Permit Holder” means a person to whom a Parking Permit has been issued

“Resident Parking Permit” means a permit which can only be issued to an Eligible Resident in accordance with the provisions of this Order

“Controlled Parking Zone” or “CPZ” is an area in which all the streets are subject to waiting restrictions other than lengths of road where parking places are designated.

“Driver” means the person engaged in the driving of the vehicle

“Eligible Resident” means a person whose main place of residence is at the dwelling referred to in the list maintained by the Council.

“Goods” means goods of any kind whether animate or inanimate and includes postal packets of any description; and “delivering” and “collecting” in relation to any goods includes checking the goods for the purpose of their delivery or collection

“Temporary Parking Restriction Dispensation Permit” means a document issued at the discretion of the Council, subject to change, which exempts a vehicle from certain parking restrictions

“Visitors Parking Permit” means a permit which can only be issued to an Eligible Resident in accordance with the provisions of this Order and which can only be used in respect of vehicles of persons who are visiting the Dwelling of the Eligible Resident

“Dwelling” means a house or self-contained flat registered for Council Tax purposes

“Motor Vehicle” has the same meaning as in Section 136 of the Road Traffic Regulation Act 1984

“Passenger Vehicle/s” means a Motor Vehicle constructed solely for the carriage of passengers and their effects and adapted to carry not more than twelve passengers exclusive of the Driver, and not drawing a trailer

“Light Goods Vehicle” means Motor Vehicle, the maximum gross weight of which does not exceed 3.5 tonnes, which is constructed or adapted for use for the carriage of goods or burden of any description, and is drawing a trailer

“Motorcycle/s” has the same meaning as in Section 136 of the Road Traffic Regulation Act 1984

“Bus” has the same meaning as in Regulation 22 of the Traffic Signs Regulations and General Directions 2002.

“Parking Place” means a part of a road so marked and authorised by this Order to be used for parking

“Owner”, in relation to a vehicle, means the person by whom such vehicle is kept and used and in determining who the owner of a vehicle was at any time it shall be presumed that the owner was the person in whose name the vehicle was at that time registered under the Vehicle Excise and Registration Act 1994

“Zone” means a Controlled Parking Zone

- 1.5 For the purposes of this Order a vehicle shall be regarded as displaying a disabled person’s badge in the relevant position when it is so regarded for the purposes of Regulation 3 of The Local Authorities’ Traffic Orders (Exemptions for Disabled Persons) (England and Wales) Regulations 1986, as amended by the Local Authorities Traffic Orders (Exemption for Disabled Persons) (England) Regulations 2000.
- 1.6 The Interpretation Act 1978 shall apply for the interpretation of this Order as it applies for the interpretation of an Act of Parliament.

PART TWO – PROHIBITION OF WAITING

NO WAITING AT ANY TIME

- 2.1 Save as provided in Articles 5.1 (a) to (i) and 5.2 (a) to (g) no person shall cause or permit any vehicle to wait at any time in the lengths of road specified in columns 1, 2 and 3 in Schedule 1 to this Order.

NO WAITING DURING RESTRICTED HOURS

- 2.2 Save as provided in Articles 5.1 (a) to (i) and 5.2 (a) to (g) no person shall cause or permit any vehicle to wait in the lengths of road specified in columns

1, 2, and 3 of Schedule 2 during the hours specified in column 4 of Schedule 2.

PART THREE – PARKING PLACES

DESIGNATION OF PARKING PLACES

- 3.1 Each length of road specified in columns 1, 2 and 3 of Schedule 3 and 4 having a width as indicated by the road markings, or in the case of signed only areas a width that extends across the whole side of the carriageway and any area of the adjacent verge, is designated as a Parking Place.

USE OF PARKING PLACES

- 3.2 A vehicle left in a Parking Place must be parked wholly within the boundary of that Parking Place.
- 3.3 No vehicle left in a Parking Place shall be in a position which prevents access to any premises, or which obstructs other road users.
- 3.4 The driver of a Motor Vehicle using a Parking Place must stop the engine as soon as the vehicle is in position and must not start the engine except to change the position of the vehicle or depart from the Parking Place.
- 3.5 Unless the prior written consent of the Council is obtained no vehicle left in a Parking Place shall be used in connection with the sale of any goods or services except where goods (including postal parcels) are being delivered to any premises in the immediate area.

SUSPENSION OF PARKING PLACES

- 3.6 The Council or any person so authorised by the Council may suspend or revoke the use of any Parking Place or part of a Parking Place without prior notice.
- 3.7 No person shall cause or permit any vehicle to wait in a Parking Place which has been suspended.

REMOVAL OF VEHICLES

- 3.8 Where a vehicle is in contravention of Article 3.3 or Article 3.7 the Council or any person so authorised by the Council or a police officer or Civil Enforcement Officer in uniform may remove the vehicle or arrange for the vehicle to be removed from the Parking Place in any manner as they consider necessary.
- 3.9 Any person removing or arranging for a vehicle to be removed under Article 3.8 must make such arrangement as reasonably necessary for the reasonable safe custody of that vehicle.

LIMITED WAITING

- 3.10 Save as provided in Articles 5.1 (a) to (i) and 5.3 (a) to (e) no person shall cause or permit any vehicle to wait in the Parking Places specified in columns 1, 2, and 3 of Schedule 3 during the hours specified in column 4 of Schedule 3 for longer than the period of time specified in column 5 of Schedule 3.
- 3.11 Save as provided in Articles 5.1 (a) to (i) and 5.3 (a) to (e) no person shall cause or permit any vehicle waiting in the Parking Places specified in columns 1, 2 and 3 of Schedule 3 during the hours specified in column 4 of Schedule 3 to return to the same Parking Place within the period of time specified in column 6 of Schedule 3.

PERMIT PARKING

- 3.12 Save as provided in Articles 5.1 (a) to (i) and 5.4 (a) to (e) no person shall cause or permit any vehicle to wait in the Parking Places specified in columns 1, 2 and 3 of Schedule 4 during the hours specified in column 4 of Schedule 4 unless that vehicle is displaying a valid Parking Permit for the Controlled Parking Zone specified in column 5 of Schedule 4.

PART FOUR – PARKING PERMITS

APPLICATION FOR PARKING PERMITS

- 4.1 An application for a Parking Permit must be made in the manner specified by the Council.
- 4.2 The Council may require an applicant for a Parking Permit to produce such evidence as considered necessary to verify the information provided as part of the application for a Parking Permit.

ELIGIBILITY FOR PARKING PERMITS

- 4.3 The Council shall maintain a record of those properties which are eligible for Parking Permits and the maximum number of Parking Permits for which each property is eligible. As existing Parking Permit Areas are extended, or new Parking Permit Areas introduced the record will be updated. Other additions, for subsequent developments, business premises or for properties outside the area may be considered for inclusion on a temporary or permanent basis, at the discretion of the Council. Houses in multiple occupation will be considered as a single property, unless they have discrete Council tax.
- 4.4 A Parking Permit which is a Residents Parking Permit may only be issued:
- a) To the owner of the vehicle to which the Parking Permit will apply
 - b) In respect of a vehicle which is a Passenger Vehicle, Light Goods Vehicle or a Motorcycle

ISSUE OF PARKING PERMITS

- 4.5 On receipt of an application made under the provisions of this Order the Council, upon being satisfied that the applicant is eligible and meets all relevant requirements, may issue a Parking Permit.
- 4.6 The charge for the issue of a Parking Permit, valid for one year, shall be as specified in Schedule A.
- 4.7 A duplicate Parking Permit may be issued by the Council if the original Parking Permit has been lost, stolen, or becomes mutilated, defaced, faded discoloured or otherwise illegible.
- 4.8 The charge for the issue of a duplicate Parking Permit shall be £10.
- 4.9 The Council reserves the right to vary the policy, charges, and terms for the issue of a Parking Permit as it considers appropriate and will provide written notice of any such variation as the Council considers appropriate.
- 4.10 Notwithstanding the preceding Articles, the issuing of Parking Permits is at the complete discretion of the Council and exceptional issues of Parking Permits may be undertaken as the Council considers appropriate.

VALIDITY OF PARKING PERMITS

- 4.11 A Parking Permit shall only be valid for use:
- a) Within the Permit Parking Area in respect of which it was issued
 - b) Where the Parking Permit is a Residents Parking Permit by the vehicle in respect of which it was issued
 - c) Where the Parking Permit is a Visitors Parking Permit with a vehicle whose driver or passenger is visiting the residence to which the Parking Permit was issued or who's driver permanently resides at the residence to which the Parking Permit was issued
- 4.12 A Parking Permit shall cease to be valid in the following circumstances:
- a) After the expiry date specified on it
 - b) The Parking Permit holder ceases to occupy the dwelling in respect of which the Parking Permit was issued
 - c) The Parking Permit holder ceases to be the owner of the vehicle in respect of which the Parking Permit was issued
 - d) The vehicle in respect of which the Parking Permit was issued has been adapted, modified, or used in such a manner that it ceases to be a vehicle of a class eligible for a Parking Permit as specified in Article 4.4(b)
 - e) The withdrawal of Parking Permit by the Council
 - f) A duplicate Parking Permit is issued by the Council

WITHDRAWAL AND SURRENDER OF PARKING PERMITS

- 4.13 A Parking Permit holder may surrender a Parking Permit to the Council at any time.
- 4.14 A Parking Permit holder must surrender a Parking Permit to the Council in the circumstances specified in Article 4.12 (b) to (f).
- 4.15 The Council may serve notice of the withdrawal of a Parking Permit in writing to the Parking Permit holder at the address given on the application or at any other address believed to be the Parking Permit holders residence or place of business; on receipt of this notice the Parking Permit holder shall surrender the Permit to the Council within 48 hours.

FORM OF PARKING PERMITS

- 4.16 A Parking Permit shall be in writing and shall include the following particulars:
- a) The registration mark of the vehicle to which the Parking Permit applies
 - b) The expiry date of the Parking Permit
 - c) An indication that the Parking Permit was issued by the Council

DISPLAY OF PARKING PERMITS

- 4.17 A Parking Permit must be displayed in the case of a vehicle fitted with a transparent windscreen on the inside surface of the windscreen so that it is facing upwards and can be entirely and easily seen from the outside of the vehicle or in the case of a vehicle not fitted with a transparent windscreen, in conspicuous position on the vehicle.

PART FIVE - EXEMPTIONS

GENERAL EXEMPTIONS

- 5.1 Nothing in Articles 2.1, 2.2, 3.10, 3.11 and 3.12 shall prohibit any vehicle from stopping or waiting for as long as reasonably necessary in the following circumstances:
- a) The vehicle is directed to stop or wait by or with the permission of a police officer or Civil Enforcement Officer in uniform
 - b) The vehicle is being used for emergency services purposes
 - c) To prevent a road traffic collision
 - d) The vehicle cannot be moved due to an unavoidable breakdown
 - e) The vehicle, not being a Passenger Vehicle, is stopped or waiting only for so long as may be reasonably necessary to enable it to be used for the purpose of any building operation, demolition or excavation or the maintenance, improvement or reconstruction of any said lengths of road or the laying erection, alteration, removal or repair of any sewer or of any main, pipe or apparatus for the supply of gas, water or electricity or any telegraphic line or traffic sign in any said lengths of road

- f) The vehicle, not being a Passenger Vehicle, is in actual use in connection with the removal of furniture from one office or dwelling house to another or the removal of furniture from such premises to a depository or to such premises from a depository, provided that notice is given twenty-four hours in advance to the Council and their consent is obtained and any conditions imposed are complied with
- g) The vehicle is being used for the purpose of delivering or collecting postal packets
- h) Cash or other valuables or valuable securities to be loaded onto and/or unloaded from a bullion vehicle.
- i) The vehicle if it cannot conveniently be used for such purposes in any other road, to be used in pursuance of statutory powers or duties.

PROHIBITION OF WAITING EXEMPTIONS

5.2 Nothing in Article 2.1 and 2.2 shall apply to a vehicle waiting for as long as necessary in the following circumstances:

- a) The vehicle is waiting for the purposes of loading or unloading that vehicle, provided the loading/unloading is continuous and being undertaken in a timely manner, the goods being loaded/unloaded cannot be reasonably carried other than by means of a vehicle, the vehicle is waiting adjacent to where the goods are being loaded/unloaded from/to and the length of time the vehicle is waiting for is reasonable
- b) To allow the picking up or setting down of passengers
- c) The vehicle is a cleaning or refuse vehicle collecting rubbish in the immediate vicinity
- d) The vehicle is waiting for the purpose of removing an obstruction to traffic
- e) The vehicle is a liveried utility company being used in connection with works of that utility in the immediate vicinity
- f) The vehicle is a Disabled Persons Vehicle, provided the vehicle does not wait for longer than three hours and at least one hour has elapsed following a previous period of waiting by the vehicle in the same road or part of a road
- g) The vehicle is displaying a valid Temporary Parking Restriction Dispensation Permit issued by the Council

LIMITED WAITING EXEMPTIONS

5.3 Nothing in Articles 3.10 and 3.11 shall apply to a vehicle waiting for as long as necessary in the following circumstances:

- a) The vehicle is a Disabled Persons Vehicle
- b) The vehicle is a cleaning or refuse vehicle collecting rubbish in the immediate vicinity
- c) The vehicle is a liveried utility company vehicle being used in connection with works of that utility in the immediate vicinity
- d) The vehicle is a wedding car or hearse and is being used in connection with a wedding or funeral cortege in the immediate vicinity

- e) The vehicle is displaying a valid Temporary Parking Restriction Dispensation Permit issued by the Council

PERMIT PARKING EXEMPTIONS

- 5.4 Nothing in Article 3.12 shall apply to a vehicle waiting for as long as necessary in the following circumstances:
- a) To allow the picking up or setting down of passengers
 - b) The vehicle is a cleaning or refuse vehicle collecting rubbish in the immediate vicinity
 - c) The vehicle is a liveried utility company vehicle being used in connection with works of that utility in the immediate vicinity
 - d) The vehicle is a wedding car or hearse and is being used in connection with a wedding or funeral cortege in the immediate vicinity
 - e) The vehicle is displaying a valid Temporary Parking Restriction Dispensation Permit issued by the Council

PART SIX – CONTRAVENTIONS AND REVOCATIONS

CONTRAVENTION

- 6.1 Any person or vehicle failing to comply with the provisions of this Order shall be in contravention of it and a penalty charge shall be payable.

REVOCATIONS

- 6.2 In accordance with Part IV of Schedule 9 of the Act, any previous Waiting Restriction or Residents Permit Parking Orders relating to the lengths of road referred to in this Order are hereby revoked on the coming into operation of this Order.

Dated this 11th Day of February 2022

THE COMMON SEAL of the
COUNTY OF HEREFORDSHIRE
DISTRICT COUNCIL
was hereunto affixed **BY ORDER**

DL Zindar-----Authorised Officer



Schedule A - Parking Permit Charges	
First Parking Permit	£30 per year
Second Parking Permit	£30 per year
Visitors Permit	£30 per year
Replacement of Permit/Change of Vehicle Reg No.	£10

Schedule 1 – Prohibition of Waiting at Any Time (Double Yellow Line) Restrictions		
Column 1	Column 2	Column 3
Road	Side	Description
Whittern Way	South-East	From its junction with Folly Lane for a distance of 13m in a northerly direction
Whittern Way	South-East	From a point 39m northeast of its junction with Folly Lane for a distance of 86m in a north-easterly direction
Whittern Way	South-East	From a point 185m northeast of its junction with Folly Lane for a distance of 31m in a north-easterly direction
Whittern Way	South-East	From a point 244m northeast of its junction with Folly Lane for a distance of 63m in a north-easterly direction
Whittern Way	South-East	From a point 335m west of its junction with Whitehouse Way for a distance of 56m in a southerly direction
Whittern Way	South-East	From a point 269m west of its junction with Whitehouse Way for a distance of 51m in a westerly direction
Whittern Way	North	From its junction with Grandison Rise for a distance of 5m in a westerly direction
Whittern Way	North	From its junction with Garnstone Rise for a distance of 8m in an easterly direction
Whittern Way	North	From its junction with Garnstone Rise for a distance of 6m in a westerly direction
Whittern Way	North	From its junction with Aramstone Rise for a distance of 6m in a south-easterly direction
Whittern Way	North	From its junction with Aramstone Rise for a distance of 14m in a westerly direction
Whittern Way	North	From its junction with Eastnor Drive for a distance of 10m in an easterly direction
Whittern Way	North-West	From its junction with Eastnor Drive for a distance of 18m in a south-westerly direction
Whittern Way	North-West	From a point 108m south-west of its junction with Eastnor Drive for a distance of 88m in a south-westerly direction
Whittern Way	North-West	From its junction with Pigott Close for a distance of 12m in a south-westerly direction

Whittern Way	North-West	From a point 40m south-west of its junction with Pigott Close for a distance of 93m in a south-westerly direction
Whittern Way	North-West	From a point 121m northeast of its junction with Folly Lane for a distance of 20m in a south-easterly direction
Whittern Way	North-West	From a point 88m northeast of its junction with Folly Lane for a distance of 11m in a south-easterly direction
Whittern Way	North-West	From a point 45m northeast of its junction with Folly Lane for a distance of 29m in a north-easterly direction
Whittern Way	North-West	From its junction with Folly Lane for a distance of 33m in a north-easterly direction
Pigott Close	West	From its junction with Whittern Way for a distance of 40m in a north-westerly direction
Pigott Close	West	From a point 43m northwest of its junction with Whittern Way for a distance of 35m in a north-westerly direction and into and around the turning head
Pigott Close	East	From its junction with Whittern Way for a distance of 12m in a north-westerly direction
Pigott Close	East	From a point 86m northwest of its junction with Whittern Way for a distance of 6m to the top of the tuning head
Eastnor Drive	West	From its junction with Whittern Way for a distance of 18m in a northerly direction
Eastnor Drive	West	From a point 28m north of its junction with Whittern Way for a distance of 92m in a north-easterly direction
Eastnor Drive	East	From its junction with Whittern Way for a distance of 16m in a north-easterly direction
Eastnor Drive	East	From a point 109m north-east along the kerb line of its junction with Whittern Way for a distance of 12m in a north-easterly direction
Aramstone Rise	West	From its junction with Whittern Way for a distance of 29m in a north-easterly direction
Aramstone Rise	West	From a point 39m northeast of its junction with Whittern Way for a distance of 62m in a north-easterly direction
Aramstone Rise	North	Northern kerb line of turning head between parking bays
Aramstone Rise	East	From its junction with Whittern Way for a distance of 13m in a north-easterly direction
Garnstone Rise	West	From its junction with Whittern Way for a distance of 28m in a north-easterly direction
Garnstone Rise	West	From a point 37m northeast of its junction with Whittern Way for a distance of 89m in a north-easterly direction
Garnstone Rise	West	On the western kerb line of the turning head
Garnstone Rise	North	On the northern kerb line of the turning head

Garnstone Rise	East	From its junction with Whittern Way for a distance of 12m in a north-easterly direction
----------------	------	---

Schedule 2 – No Waiting During Restricted Hours (Single Yellow Line) Restrictions			
Column 1	Column 2	Column 3	Column 4
Road	Side	Description	Restricted Hours
Whittern Way	West	From a point 88m northeast of its junction with Pigott Close for a distance of 40m in a northerly direction	Monday to Friday 09:00-17:00
Whittern Way	North	From a point 5m west of its junction with Grandison Rise for a distance of 20m in a westerly direction	Monday to Friday 09:00-17:00
Whittern Way	South	From a point 90m west of its junction with Whitehouse Way for a distance of 90m in a north-westerly direction	Monday to Friday 09:00-17:00
Whittern Way	South	From a point 198m northwest of its junction with Whitehouse Way for a distance of 68m in a north-westerly direction	Monday to Friday 09:00-17:00

Schedule 3 – Limited Waiting (Marked Bay) Restrictions					
Column 1	Column 2	Column 3	Column 4	Column 5	Column 6
Road	Side	Description	Restricted hours	Maximum Stay	No Return
Whittern Way	North-West	From a point 12m south-west of its junction with Pigott Close for a distance of 15m in a south-westerly direction	Monday to Friday 09:00-17:00	30 mins	1 hour

Schedule 4 – Residents Permit Parking				
Column 1	Column 2	Column 3	Column 4	Column 5
Road	Side	Description	Restricted Hours	Zone
Whittern Way	North-East	From a point 99m northeast of its junction with Folly Lane for a distance of 22m in a south-easterly direction	Monday to Friday 09:00-17:00	17
Whittern Way	North-West	From a point 38m southwest of its junction with Eastnor Drive for a distance of 30m in a south-westerly direction	Monday to Friday 09:00-17:00	17
Whittern Way	North	From a point 10m east of its junction with Eastnor Drive for a distance of 49m in an easterly direction	Monday to Friday 09:00-17:00	17
Whittern Way	North	From a point 6m east of its junction with Aramstone Rise for a distance of 67m in an easterly direction	Monday to Friday 09:00-17:00	17
Whittern Way	South-East	From a point 320m west of its junction with Whitehouse	Monday to Friday 09:00-17:00	17

		Way for a distance of 15m in a south-westerly direction		
Whittern Way	South-East	From a point 391m west of its junction with Whitehouse Way for a distance of 78m in a southerly direction	Monday to Friday 09:00-17:00	17
Whittern Way	South-East	From a point 216m northeast of its junction with Folly Lane for a distance of 28m in a north-easterly direction	Monday to Friday 09:00-17:00	17
Whittern Way	South	From a point 125m northeast of its junction with Folly Lane for a distance of 60m in a south-easterly direction	Monday to Friday 09:00-17:00	17
Pigott Close	East	From a point 12m northwest of its junction with Whittern Way for a distance of 49m in a north-westerly direction	Monday to Friday 09:00-17:00	17
Pigott Close	East	From a point 74m northwest of its junction with Whittern Way for a distance of 12m in a north-westerly direction	Monday to Friday 09:00-17:00	17
Eastnor Drive	East	From a point 16m northeast of its junction with Whittern Way for a distance of 93m along the kerb line in a north-easterly direction	Monday to Friday 09:00-17:00	17
Aramstone Rise	East	From a point 13m northeast of its junction with Whittern Way for a distance of 98m in a north-eastern direction	Monday to Friday 09:00-17:00	17
Aramstone Rise	West	Along the western kerb line of the turning head	Monday to Friday 09:00-17:00	17
Garnstone Rise	East	From a point 12m northeast of its junction with Whittern Way for a distance of 129m in a north-easterly direction	Monday to Friday 09:00-17:00	17

ROAD TRAFFIC REGULATION ACT 1984

HEREFORDSHIRE COUNCIL (WHITTERN WAY, PIGGOT CLOSE, EASTNOR DRIVE, ARAMSTONE RISE, GARNSTONE RISE HEREFORD) (CONTROLLED PARKING ZONE & RESIDENTS PERMIT PARKING ZONE 17) ORDER 2022

The County of Herefordshire District Council (“the Council”), known as Herefordshire Council, under Sections 1, 2, 3, 4, 32, 35, 37, 45, 46, 47, 49, 51 and, 53 of and Part IV of Schedule 9 of the Road Traffic Regulation Act 1984 (referred to as “the Act”), after consultation with the Chief Officer of Police in accordance with Part III of Schedule 9 of the Act and of all other enabling powers hereby makes the following Order:

Part One – Introduction

- Citation and Commencement
- Interpretation

Part Two – Prohibition of Waiting

- No Waiting at Any Time
- No Waiting During Restricted Hours

Part Three – Parking Places

- Designation of Parking Places
- Use of Parking Places
- Suspension of Parking Places
- Removal of Vehicles
- Limited Waiting
- Permit Parking

Part 4 – Parking Permits

- Application for Parking Permits
- Eligibility for Parking Permits
- Issue of Parking Permits
- Validity of Parking Permits
- Withdrawal and Surrender of Parking Permits
- Form of Parking Permits
- Display of Parking Permits

Part 5 – Exemptions

General Exemptions
Prohibition of Waiting Exemptions
Limited Waiting Exemptions
Permit Parking Exemptions

Part 6 – Contraventions and Revocations

Contravention
Revocation

List of Schedules

Schedule A	Parking Permit Charges
Schedule 1	Prohibition of Waiting at Any Time (Double Yellow Line) Restrictions
Schedule 2	No Waiting During Restricted Hours (Single Yellow Line) Restrictions
Schedule 3	Limited Waiting (Marked Bay) Restrictions
Schedule 4	Residents Permit Holder Parking Places Only

PART ONE – INTRODUCTION

CITATION AND COMMENCEMENT

- 1.1 This Order shall come into operation on the _____ day of _____ 2022 and may be cited as (WHITTERN WAY, PIGGOT CLOSE, EASTNOR DRIVE, ARAMSTONE RISE, GARNSTONE RISE HEREFORD) (CONTROLLED PARKING ZONE & RESIDENTS PERMIT PARKING ZONE 17) ORDER 2022

INTERPRETATION

- 1.2 In this Order, except where otherwise stated, any reference to an Article or Schedule shall be construed as a reference to that Article or schedule in this Order.
- 1.3 In this Order any reference to an Act, Statutory Instrument, Regulation or Order shall be construed as a reference to that Act, Statutory Instrument or Order as amended.
- 1.4 In this Order the following expressions shall have the respective meanings assigned to them:

“Civil Enforcement Officer” means a person appointed in accordance with the provisions of Section 76 Traffic Management Act 2004

“Council” means The County of Herefordshire District Council (known as Herefordshire Council)

“Disabled Person’s Vehicle” means a vehicle displaying a valid Disabled Persons Badge and Parking Disc

“Disabled Persons Badge” has the same meaning as in The Disabled Persons (Badges for Motor Vehicles) Regulations 2000

“Parking Disc” has the same meaning as in the Disabled Persons (Exemptions for Disabled Persons) (England) Regulations 2000

“Parking Permit” means a valid permit which is designated as a Residents Parking Permit or Visitors Parking Permit issued by the council pursuant to the provisions of this Order

“Parking Permit Holder” means a person to whom a Parking Permit has been issued

“Resident Parking Permit” means a permit which can only be issued to an Eligible Resident in accordance with the provisions of this Order

“Controlled Parking Zone” or “CPZ” is an area in which all the streets are subject to waiting restrictions other than lengths of road where parking places are designated.

“Driver” means the person engaged in the driving of the vehicle

“Eligible Resident” means a person whose main place of residence is at the dwelling referred to in the list maintained by the Council.

“Goods” means goods of any kind whether animate or inanimate and includes postal packets of any description; and “delivering” and “collecting” in relation to any goods includes checking the goods for the purpose of their delivery or collection

“Temporary Parking Restriction Dispensation Permit” means a document issued at the discretion of the Council, subject to change, which exempts a vehicle from certain parking restrictions

“Visitors Parking Permit” means a permit which can only be issued to an Eligible Resident in accordance with the provisions of this Order and which can only be used in respect of vehicles of persons who are visiting the Dwelling of the Eligible Resident

“Dwelling” means a house or self-contained flat registered for Council Tax purposes

“Motor Vehicle” has the same meaning as in Section 136 of the Road Traffic Regulation Act 1984

“Passenger Vehicle/s” means a Motor Vehicle constructed solely for the carriage of passengers and their effects and adapted to carry not more than twelve passengers exclusive of the Driver, and not drawing a trailer

“Light Goods Vehicle” means Motor Vehicle, the maximum gross weight of which does not exceed 3.5 tonnes, which is constructed or adapted for use for the carriage of goods or burden of any description, and is drawing a trailer

“Motorcycle/s” has the same meaning as in Section 136 of the Road Traffic Regulation Act 1984

“Bus” has the same meaning as in Regulation 22 of the Traffic Signs Regulations and General Directions 2002.

“Parking Place” means a part of a road so marked and authorised by this Order to be used for parking

“Owner”, in relation to a vehicle, means the person by whom such vehicle is kept and used and in determining who the owner of a vehicle was at any time it shall be presumed that the owner was the person in whose name the vehicle was at that time registered under the Vehicle Excise and Registration Act 1994

“Zone” means a Controlled Parking Zone

- 1.5 For the purposes of this Order a vehicle shall be regarded as displaying a disabled person’s badge in the relevant position when it is so regarded for the purposes of Regulation 3 of The Local Authorities’ Traffic Orders (Exemptions for Disabled Persons) (England and Wales) Regulations 1986, as amended by the Local Authorities Traffic Orders (Exemption for Disabled Persons) (England) Regulations 2000.
- 1.6 The Interpretation Act 1978 shall apply for the interpretation of this Order as it applies for the interpretation of an Act of Parliament.

PART TWO – PROHIBITION OF WAITING

NO WAITING AT ANY TIME

- 2.1 Save as provided in Articles 5.1 (a) to (i) and 5.2 (a) to (g) no person shall cause or permit any vehicle to wait at any time in the lengths of road specified in columns 1, 2 and 3 in Schedule 1 to this Order.

NO WAITING DURING RESTRICTED HOURS

- 2.2 Save as provided in Articles 5.1 (a) to (i) and 5.2 (a) to (g) no person shall cause or permit any vehicle to wait in the lengths of road specified in columns

1, 2, and 3 of Schedule 2 during the hours specified in column 4 of Schedule 2.

PART THREE – PARKING PLACES

DESIGNATION OF PARKING PLACES

- 3.1 Each length of road specified in columns 1, 2 and 3 of Schedule 3 and 4 having a width as indicated by the road markings, or in the case of signed only areas a width that extends across the whole side of the carriageway and any area of the adjacent verge, is designated as a Parking Place.

USE OF PARKING PLACES

- 3.2 A vehicle left in a Parking Place must be parked wholly within the boundary of that Parking Place.
- 3.3 No vehicle left in a Parking Place shall be in a position which prevents access to any premises, or which obstructs other road users.
- 3.4 The driver of a Motor Vehicle using a Parking Place must stop the engine as soon as the vehicle is in position and must not start the engine except to change the position of the vehicle or depart from the Parking Place.
- 3.5 Unless the prior written consent of the Council is obtained no vehicle left in a Parking Place shall be used in connection with the sale of any goods or services except where goods (including postal parcels) are being delivered to any premises in the immediate area.

SUSPENSION OF PARKING PLACES

- 3.6 The Council or any person so authorised by the Council may suspend or revoke the use of any Parking Place or part of a Parking Place without prior notice.
- 3.7 No person shall cause or permit any vehicle to wait in a Parking Place which has been suspended.

REMOVAL OF VEHICLES

- 3.8 Where a vehicle is in contravention of Article 3.3 or Article 3.7 the Council or any person so authorised by the Council or a police officer or Civil Enforcement Officer in uniform may remove the vehicle or arrange for the vehicle to be removed from the Parking Place in any manner as they consider necessary.
- 3.9 Any person removing or arranging for a vehicle to be removed under Article 3.8 must make such arrangement as reasonably necessary for the reasonable safe custody of that vehicle.

LIMITED WAITING

- 3.10 Save as provided in Articles 5.1 (a) to (i) and 5.3 (a) to (e) no person shall cause or permit any vehicle to wait in the Parking Places specified in columns 1, 2, and 3 of Schedule 3 during the hours specified in column 4 of Schedule 3 for longer than the period of time specified in column 5 of Schedule 3.
- 3.11 Save as provided in Articles 5.1 (a) to (i) and 5.3 (a) to (e) no person shall cause or permit any vehicle waiting in the Parking Places specified in columns 1, 2 and 3 of Schedule 3 during the hours specified in column 4 of Schedule 3 to return to the same Parking Place within the period of time specified in column 6 of Schedule 3.

PERMIT PARKING

- 3.12 Save as provided in Articles 5.1 (a) to (i) and 5.4 (a) to (e) no person shall cause or permit any vehicle to wait in the Parking Places specified in columns 1, 2 and 3 of Schedule 4 during the hours specified in column 4 of Schedule 4 unless that vehicle is displaying a valid Parking Permit for the Controlled Parking Zone specified in column 5 of Schedule 4.

PART FOUR – PARKING PERMITS

APPLICATION FOR PARKING PERMITS

- 4.1 An application for a Parking Permit must be made in the manner specified by the Council.
- 4.2 The Council may require an applicant for a Parking Permit to produce such evidence as considered necessary to verify the information provided as part of the application for a Parking Permit.

ELIGIBILITY FOR PARKING PERMITS

- 4.3 The Council shall maintain a record of those properties which are eligible for Parking Permits and the maximum number of Parking Permits for which each property is eligible. As existing Parking Permit Areas are extended, or new Parking Permit Areas introduced the record will be updated. Other additions, for subsequent developments, business premises or for properties outside the area may be considered for inclusion on a temporary or permanent basis, at the discretion of the Council. Houses in multiple occupation will be considered as a single property, unless they have discrete Council tax.
- 4.4 A Parking Permit which is a Residents Parking Permit may only be issued:
- a) To the owner of the vehicle to which the Parking Permit will apply
 - b) In respect of a vehicle which is a Passenger Vehicle, Light Goods Vehicle or a Motorcycle

ISSUE OF PARKING PERMITS

- 4.5 On receipt of an application made under the provisions of this Order the Council, upon being satisfied that the applicant is eligible and meets all relevant requirements, may issue a Parking Permit.
- 4.6 The charge for the issue of a Parking Permit, valid for one year, shall be as specified in Schedule A.
- 4.7 A duplicate Parking Permit may be issued by the Council if the original Parking Permit has been lost, stolen, or becomes mutilated, defaced, faded discoloured or otherwise illegible.
- 4.8 The charge for the issue of a duplicate Parking Permit shall be £10.
- 4.9 The Council reserves the right to vary the policy, charges, and terms for the issue of a Parking Permit as it considers appropriate and will provide written notice of any such variation as the Council considers appropriate.
- 4.10 Notwithstanding the preceding Articles, the issuing of Parking Permits is at the complete discretion of the Council and exceptional issues of Parking Permits may be undertaken as the Council considers appropriate.

VALIDITY OF PARKING PERMITS

- 4.11 A Parking Permit shall only be valid for use:
- a) Within the Permit Parking Area in respect of which it was issued
 - b) Where the Parking Permit is a Residents Parking Permit by the vehicle in respect of which it was issued
 - c) Where the Parking Permit is a Visitors Parking Permit with a vehicle whose driver or passenger is visiting the residence to which the Parking Permit was issued or who's driver permanently resides at the residence to which the Parking Permit was issued
- 4.12 A Parking Permit shall cease to be valid in the following circumstances:
- a) After the expiry date specified on it
 - b) The Parking Permit holder ceases to occupy the dwelling in respect of which the Parking Permit was issued
 - c) The Parking Permit holder ceases to be the owner of the vehicle in respect of which the Parking Permit was issued
 - d) The vehicle in respect of which the Parking Permit was issued has been adapted, modified, or used in such a manner that it ceases to be a vehicle of a class eligible for a Parking Permit as specified in Article 4.4(b)
 - e) The withdrawal of Parking Permit by the Council
 - f) A duplicate Parking Permit is issued by the Council

WITHDRAWAL AND SURRENDER OF PARKING PERMITS

- 4.13 A Parking Permit holder may surrender a Parking Permit to the Council at any time.
- 4.14 A Parking Permit holder must surrender a Parking Permit to the Council in the circumstances specified in Article 4.12 (b) to (f).
- 4.15 The Council may serve notice of the withdrawal of a Parking Permit in writing to the Parking Permit holder at the address given on the application or at any other address believed to be the Parking Permit holders residence or place of business; on receipt of this notice the Parking Permit holder shall surrender the Permit to the Council within 48 hours.

FORM OF PARKING PERMITS

- 4.16 A Parking Permit shall be in writing and shall include the following particulars:
- a) The registration mark of the vehicle to which the Parking Permit applies
 - b) The expiry date of the Parking Permit
 - c) An indication that the Parking Permit was issued by the Council

DISPLAY OF PARKING PERMITS

- 4.17 A Parking Permit must be displayed in the case of a vehicle fitted with a transparent windscreen on the inside surface of the windscreen so that it is facing upwards and can be entirely and easily seen from the outside of the vehicle or in the case of a vehicle not fitted with a transparent windscreen, in conspicuous position on the vehicle.

PART FIVE - EXEMPTIONS

GENERAL EXEMPTIONS

- 5.1 Nothing in Articles 2.1, 2.2, 3.10, 3.11 and 3.12 shall prohibit any vehicle from stopping or waiting for as long as reasonably necessary in the following circumstances:
- a) The vehicle is directed to stop or wait by or with the permission of a police officer or Civil Enforcement Officer in uniform
 - b) The vehicle is being used for emergency services purposes
 - c) To prevent a road traffic collision
 - d) The vehicle cannot be moved due to an unavoidable breakdown
 - e) The vehicle, not being a Passenger Vehicle, is stopped or waiting only for so long as may be reasonably necessary to enable it to be used for the purpose of any building operation, demolition or excavation or the maintenance, improvement or reconstruction of any said lengths of road or the laying erection, alteration, removal or repair of any sewer or of any main, pipe or apparatus for the supply of gas, water or electricity or any telegraphic line or traffic sign in any said lengths of road

- e) The vehicle is displaying a valid Temporary Parking Restriction Dispensation Permit issued by the Council

PERMIT PARKING EXEMPTIONS

- 5.4 Nothing in Article 3.12 shall apply to a vehicle waiting for as long as necessary in the following circumstances:
- a) To allow the picking up or setting down of passengers
 - b) The vehicle is a cleaning or refuse vehicle collecting rubbish in the immediate vicinity
 - c) The vehicle is a liveried utility company vehicle being used in connection with works of that utility in the immediate vicinity
 - d) The vehicle is a wedding car or hearse and is being used in connection with a wedding or funeral cortege in the immediate vicinity
 - e) The vehicle is displaying a valid Temporary Parking Restriction Dispensation Permit issued by the Council

PART SIX – CONTRAVENTIONS AND REVOCATIONS

CONTRAVENTION

- 6.1 Any person or vehicle failing to comply with the provisions of this Order shall be in contravention of it and a penalty charge shall be payable.

REVOCATIONS

- 6.2 In accordance with Part IV of Schedule 9 of the Act, any previous Waiting Restriction or Residents Permit Parking Orders relating to the lengths of road referred to in this Order are hereby revoked on the coming into operation of this Order.

Dated this Day of 2022

THE COMMON SEAL of the
COUNTY OF HEREFORDSHIRE
DISTRICT COUNCIL
was hereunto affixed **BY ORDER**

[Signature]-----Authorized Officer



- f) The vehicle, not being a Passenger Vehicle, is in actual use in connection with the removal of furniture from one office or dwelling house to another or the removal of furniture from such premises to a depository or to such premises from a depository, provided that notice is given twenty-four hours in advance to the Council and their consent is obtained and any conditions imposed are complied with
- g) The vehicle is being used for the purpose of delivering or collecting postal packets
- h) Cash or other valuables or valuable securities to be loaded onto and/or unloaded from a bullion vehicle.
- i) The vehicle if it cannot conveniently be used for such purposes in any other road, to be used in pursuance of statutory powers or duties.

PROHIBITION OF WAITING EXEMPTIONS

5.2 Nothing in Article 2.1 and 2.2 shall apply to a vehicle waiting for as long as necessary in the following circumstances:

- a) The vehicle is waiting for the purposes of loading or unloading that vehicle, provided the loading/unloading is continuous and being undertaken in a timely manner, the goods being loaded/unloaded cannot be reasonably carried other than by means of a vehicle, the vehicle is waiting adjacent to where the goods are being loaded/unloaded from/to and the length of time the vehicle is waiting for is reasonable
- b) To allow the picking up or setting down of passengers
- c) The vehicle is a cleaning or refuse vehicle collecting rubbish in the immediate vicinity
- d) The vehicle is waiting for the purpose of removing an obstruction to traffic
- e) The vehicle is a liveried utility company being used in connection with works of that utility in the immediate vicinity
- f) The vehicle is a Disabled Persons Vehicle, provided the vehicle does not wait for longer than three hours and at least one hour has elapsed following a previous period of waiting by the vehicle in the same road or part of a road
- g) The vehicle is displaying a valid Temporary Parking Restriction Dispensation Permit issued by the Council

LIMITED WAITING EXEMPTIONS

5.3 Nothing in Articles 3.10 and 3.11 shall apply to a vehicle waiting for as long as necessary in the following circumstances:

- a) The vehicle is a Disabled Persons Vehicle
- b) The vehicle is a cleaning or refuse vehicle collecting rubbish in the immediate vicinity
- c) The vehicle is a liveried utility company vehicle being used in connection with works of that utility in the immediate vicinity
- d) The vehicle is a wedding car or hearse and is being used in connection with a wedding or funeral cortege in the immediate vicinity

Schedule A - Parking Permit Charges	
First Parking Permit	£30 per year
Second Parking Permit	£30 per year
Visitors Permit	£30 per year
Replacement of Permit/Change of Vehicle Reg No.	£10

Schedule 1 – Prohibition of Waiting at Any Time (Double Yellow Line) Restrictions		
Column 1	Column 2	Column 3
Road	Side	Description
Whittern Way	South-East	From its junction with Folly Lane for a distance of 13m in a northerly direction
Whittern Way	South-East	From a point 39m northeast of its junction with Folly Lane for a distance of 86m in a north-easterly direction
Whittern Way	South-East	From a point 185m northeast of its junction with Folly Lane for a distance of 31m in a north-easterly direction
Whittern Way	South-East	From a point 244m northeast of its junction with Folly Lane for a distance of 63m in a north-easterly direction
Whittern Way	South-East	From a point 335m west of its junction with Whitehouse Way for a distance of 56m in a southerly direction
Whittern Way	South-East	From a point 269m west of its junction with Whitehouse Way for a distance of 51m in a westerly direction
Whittern Way	North	From its junction with Grandison Rise for a distance of 5m in a westerly direction
Whittern Way	North	From its junction with Garnstone Rise for a distance of 8m in an easterly direction
Whittern Way	North	From its junction with Garnstone Rise for a distance of 6m in a westerly direction
Whittern Way	North	From its junction with Aramstone Rise for a distance of 6m in a south-easterly direction
Whittern Way	North	From its junction with Aramstone Rise for a distance of 14m in a westerly direction
Whittern Way	North	From its junction with Eastnor Drive for a distance of 10m in an easterly direction
Whittern Way	North-West	From its junction with Eastnor Drive for a distance of 18m in a south-westerly direction
Whittern Way	North-West	From a point 108m south-west of its junction with Eastnor Drive for a distance of 88m in a south-westerly direction
Whittern Way	North-West	From its junction with Pigott Close for a distance of 12m in a south-westerly direction

Whittern Way	North-West	From a point 40m south-west of its junction with Pigott Close for a distance of 93m in a south-westerly direction
Whittern Way	North-West	From a point 121m northeast of its junction with Folly Lane for a distance of 20m in a south-easterly direction
Whittern Way	North-West	From a point 88m northeast of its junction with Folly Lane for a distance of 11m in a south-easterly direction
Whittern Way	North-West	From a point 45m northeast of its junction with Folly Lane for a distance of 29m in a north-easterly direction
Whittern Way	North-West	From its junction with Folly Lane for a distance of 33m in a north-easterly direction
Pigott Close	West	From its junction with Whittern Way for a distance of 40m in a north-westerly direction
Pigott Close	West	From a point 43m northwest of its junction with Whittern Way for a distance of 35m in a north-westerly direction and into and around the turning head
Pigott Close	East	From its junction with Whittern Way for a distance of 12m in a north-westerly direction
Pigott Close	East	From a point 86m northwest of its junction with Whittern Way for a distance of 6m to the top of the tuning head
Eastnor Drive	West	From its junction with Whittern Way for a distance of 18m in a northerly direction
Eastnor Drive	West	From a point 28m north of its junction with Whittern Way for a distance of 92m in a north-easterly direction
Eastnor Drive	East	From its junction with Whittern Way for a distance of 16m in a north-easterly direction
Eastnor Drive	East	From a point 109m north-east along the kerb line of its junction with Whittern Way for a distance of 12m in a north-easterly direction
Aramstone Rise	West	From its junction with Whittern Way for a distance of 29m in a north-easterly direction
Aramstone Rise	West	From a point 39m northeast of its junction with Whittern Way for a distance of 62m in a north-easterly direction
Aramstone Rise	North	Northern kerb line of turning head between parking bays
Aramstone Rise	East	From its junction with Whittern Way for a distance of 13m in a north-easterly direction
Garnstone Rise	West	From its junction with Whittern Way for a distance of 28m in a north-easterly direction
Garnstone Rise	West	From a point 37m northeast of its junction with Whittern Way for a distance of 89m in a north-easterly direction
Garnstone Rise	West	On the western kerb line of the turning head
Garnstone Rise	North	On the northern kerb line of the turning head

Garnstone Rise	East	From its junction with Whittern Way for a distance of 12m in a north-easterly direction
----------------	------	---

Schedule 2 – No Waiting During Restricted Hours (Single Yellow Line) Restrictions			
Column 1	Column 2	Column 3	Column 4
Road	Side	Description	Restricted Hours
Whittern Way	West	From a point 88m northeast of its junction with Pigott Close for a distance of 40m in a northerly direction	Monday to Friday 09:00-17:00
Whittern Way	North	From a point 5m west of its junction with Grandison Rise for a distance of 20m in a westerly direction	Monday to Friday 09:00-17:00
Whittern Way	South	From a point 90m west of its junction with Whitehouse Way for a distance of 90m in a north-westerly direction	Monday to Friday 09:00-17:00
Whittern Way	South	From a point 198m northwest of its junction with Whitehouse Way for a distance of 68m in a north-westerly direction	Monday to Friday 09:00-17:00

Schedule 3 – Limited Waiting (Marked Bay) Restrictions					
Column 1	Column 2	Column 3	Column 4	Column 5	Column 6
Road	Side	Description	Restricted hours	Maximum Stay	No Return
Whittern Way	North-West	From a point 12m south-west of its junction with Pigott Close for a distance of 15m in a south-westerly direction	Monday to Friday 09:00-17:00	30 mins	1 hour

Schedule 4 – Residents Permit Parking				
Column 1	Column 2	Column 3	Column 4	Column 5
Road	Side	Description	Restricted Hours	Zone
Whittern Way	North-East	From a point 99m northeast of its junction with Folly Lane for a distance of 22m in a south-easterly direction	Monday to Friday 09:00-17:00	17
Whittern Way	North-West	From a point 38m southwest of its junction with Eastnor Drive for a distance of 30m in a south-westerly direction	Monday to Friday 09:00-17:00	17
Whittern Way	North	From a point 10m east of its junction with Eastnor Drive for a distance of 49m in an easterly direction	Monday to Friday 09:00-17:00	17
Whittern Way	North	From a point 6m east of its junction with Aramstone Rise for a distance of 67m in an easterly direction	Monday to Friday 09:00-17:00	17
Whittern Way	South-East	From a point 320m west of its junction with Whitehouse	Monday to Friday 09:00-17:00	17

		Way for a distance of 15m in a south-westerly direction		
Whittern Way	South-East	From a point 391m west of its junction with Whitehouse Way for a distance of 78m in a southerly direction	Monday to Friday 09:00-17:00	17
Whittern Way	South-East	From a point 216m northeast of its junction with Folly Lane for a distance of 28m in a north-easterly direction	Monday to Friday 09:00-17:00	17
Whittern Way	South	From a point 125m northeast of its junction with Folly Lane for a distance of 60m in a south-easterly direction	Monday to Friday 09:00-17:00	17
Pigott Close	East	From a point 12m northwest of its junction with Whittern Way for a distance of 49m in a north-westerly direction	Monday to Friday 09:00-17:00	17
Pigott Close	East	From a point 74m northwest of its junction with Whittern Way for a distance of 12m in a north-westerly direction	Monday to Friday 09:00-17:00	17
Eastnor Drive	East	From a point 16m northeast of its junction with Whittern Way for a distance of 93m along the kerb line in a north-easterly direction	Monday to Friday 09:00-17:00	17
Aramstone Rise	East	From a point 13m northeast of its junction with Whittern Way for a distance of 98m in a north-eastern direction	Monday to Friday 09:00-17:00	17
Aramstone Rise	West	Along the western kerb line of the turning head	Monday to Friday 09:00-17:00	17
Garnstone Rise	East	From a point 12m northeast of its junction with Whittern Way for a distance of 129m in a north-easterly direction	Monday to Friday 09:00-17:00	17



Tennis Court

Prospect Walk

Dartmouth Court

EASTING-DRIVE

P Resident permit holders only
17 Mon - Fri 9 am - 5 pm

No stopping except local buses
Mon - Sat 7 am - 7 pm

P Resident permit holders only
17 Mon - Fri 9 am - 5 pm

Mon - Fri 9 am - 5 pm

Existing signage and post to be removed

NOTE
H-BAR MARKINGS TO ACCOMPANY CONTINUOUS RESIDENT PARKING BAYS OVER DROPPED KERB DRIVEWAYS.

© Copyright ADL Traffic & Highways Engineering Ltd
NOTES
1. Do not scale from this drawing.
2. All details to be confirmed on site.
3. All signage and road markings to be in accordance with 'The Traffic Signs Regulations and General Directions 2016'.
4. Road Markings are indicative only, refer to controlled parking zone & resident permit parking order CCE1 for restriction lengths.

KEY:
DAC 1017 75mm THICK SINGLE YELLOW LINE
DAC 1018.1 75mm THICK DOUBLE YELLOW LINE
DAC 1025 YELLOW BUS STOP CAGE
DAC 1028.4 PARKING BAY MARKINGS

NOTE
ALL SIGNAGE AND ROAD MARKINGS TO BE IN ACCORDANCE WITH 'THE TRAFFIC SIGNS REGULATIONS AND GENERAL DIRECTIONS 2016'.

SIGNAGE KEY:
● EXISTING SIGNAGE TO BE REMOVED
● EXISTING SIGNAGE TO REMAIN
● NEW SIGNAGE TO BE PLACED ON EXISTING STREET FURNITURE
● INSTALL NEW 76MM X 3000MM POST AND FIT NEW SIGNAGE AS LABELLED
● INSTALL NEW 88MM X 4750MM POST WITH A FOUNDATION DEPTH OF 1200MM AND FIT NEW TERMINAL SIGNAGE AS LABELLED

No. Revision Note Date By/Drawn



ADL Traffic & Highways Engineering Ltd.
ADL House
The Oaklands Business Park
Yate, Bristol
BS37 5NA
Tel : 01454 332100
Fax : 01454 327993
E-Mail : head@adlhighways.co.uk

ADL Job No: 3409
Project: Whittern Way CPZ Hereford
Title: TRO Sheet 3 of 6

Date: 13.09.21
Drawn: MCW
Checked: WS 13.09.21
Approved: TH 13.09.21

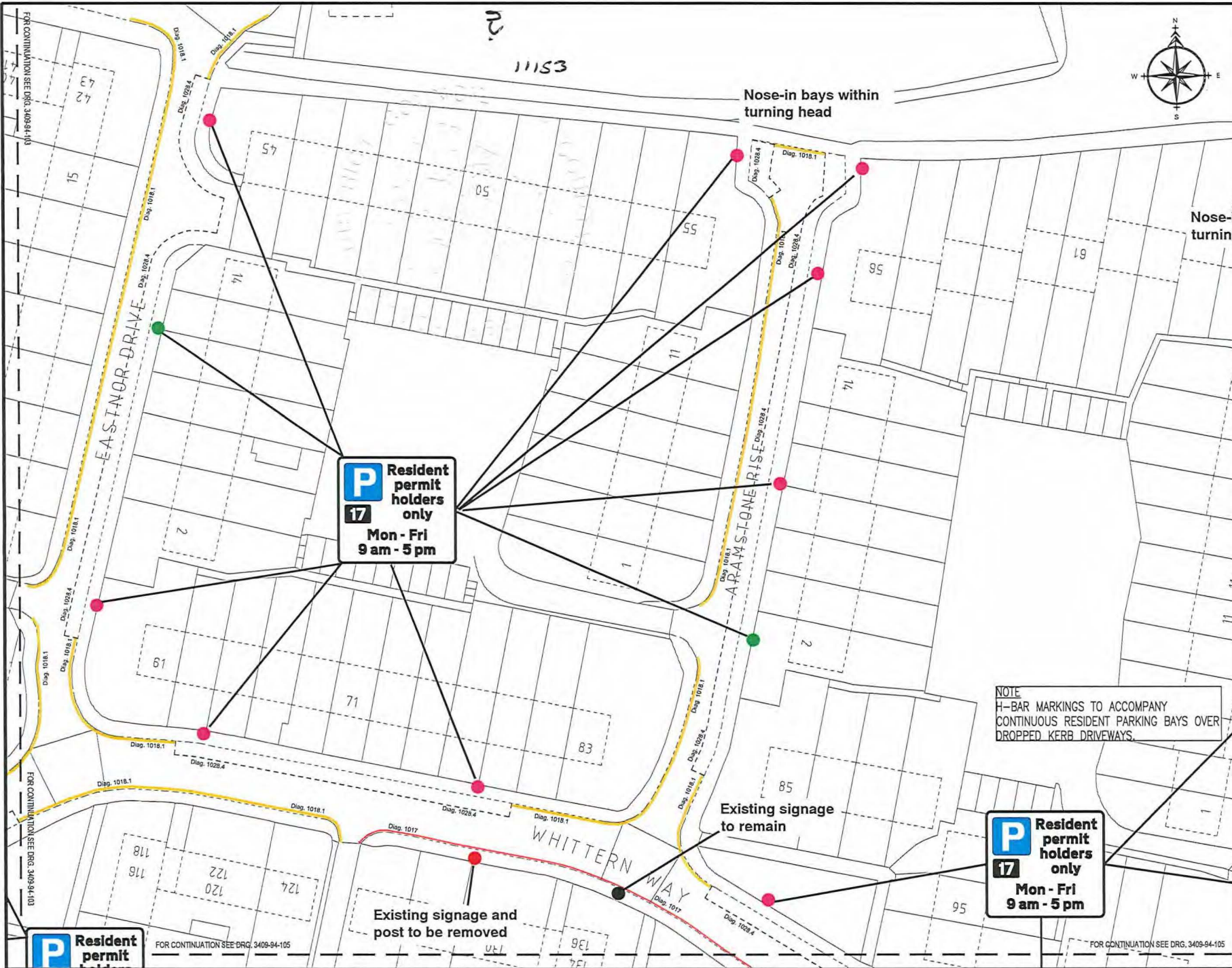
Scale: 1:250 @ A1
Dwg No: 3409-94-103

FOR CONTINUATION SEE DRG. 3409-94-102

FOR CONTINUATION SEE DRG. 3409-94-102

FOR CONTINUATION SEE DRG. 3409-94-104

FOR CONTINUATION SEE DRG. 3409-94-104



© Copyright ADL Traffic & Highways Engineering Ltd
NOTES
 1. Do not scale from this drawing.
 2. All details to be confirmed on site.
 3. All signage and road markings to be in accordance with the Traffic Signs Regulations and General Directions 2016.
 4. Road Markings are indicative only, refer to controlled parking zone & resident parking order 2021 for restriction lengths.



LEG:
 DWG 1017 75mm THICK SINGLE YELLOW LINE
 DWG 1018.1 75mm THICK DOUBLE YELLOW LINE
 DWG 1025 YELLOW BUS STOP CAGE
 DWG 1028.4 PARKING BAY MARKINGS

NOTE
 ALL SIGNAGE AND ROAD MARKINGS TO BE IN ACCORDANCE WITH THE TRAFFIC SIGNS REGULATIONS AND GENERAL DIRECTIONS 2016.

SIGNAGE KEY:
 ● EXISTING SIGNAGE TO BE REMOVED
 ● EXISTING SIGNAGE TO REMAIN
 ● NEW SIGNAGE TO BE PLACED ON EXISTING STREET FURNITURE
 ● INSTALL NEW 78MM X 3000MM POST AND FIT NEW SIGNAGE AS LABELLED
 ● INSTALL NEW 85MM X 4750MM POST WITH A FOUNDATION DEPTH OF 1200MM AND FIT NEW TERMINAL SIGNAGE AS LABELLED

No.	Revision Note	Date	By
AMENDMENTS			



ADL Traffic & Highways Engineering Ltd.
 ADL House
 The Oaklands Business Park
 Yates, Bristol
 BS507 5NA
 Tel: 01454 332100
 Fax: 01454 327883
 E-Mail: head@adlhighways.co.uk

ADL Job No. 3409
 Project Whittern Way CPZ Hereford
 Title TRO Sheet 4 of 6

Date	13.09.21	Drawn	MCW
Checked	13.09.21	Approved	13.09.21
WS	TH	TH	13.09.21
Scale	1:250@A	Draw No.	3409-94-104
		Rev.	-

NOTE
 H-BAR MARKINGS TO ACCOMPANY CONTINUOUS RESIDENT PARKING BAYS OVER DROPPED KERB DRIVEWAYS.

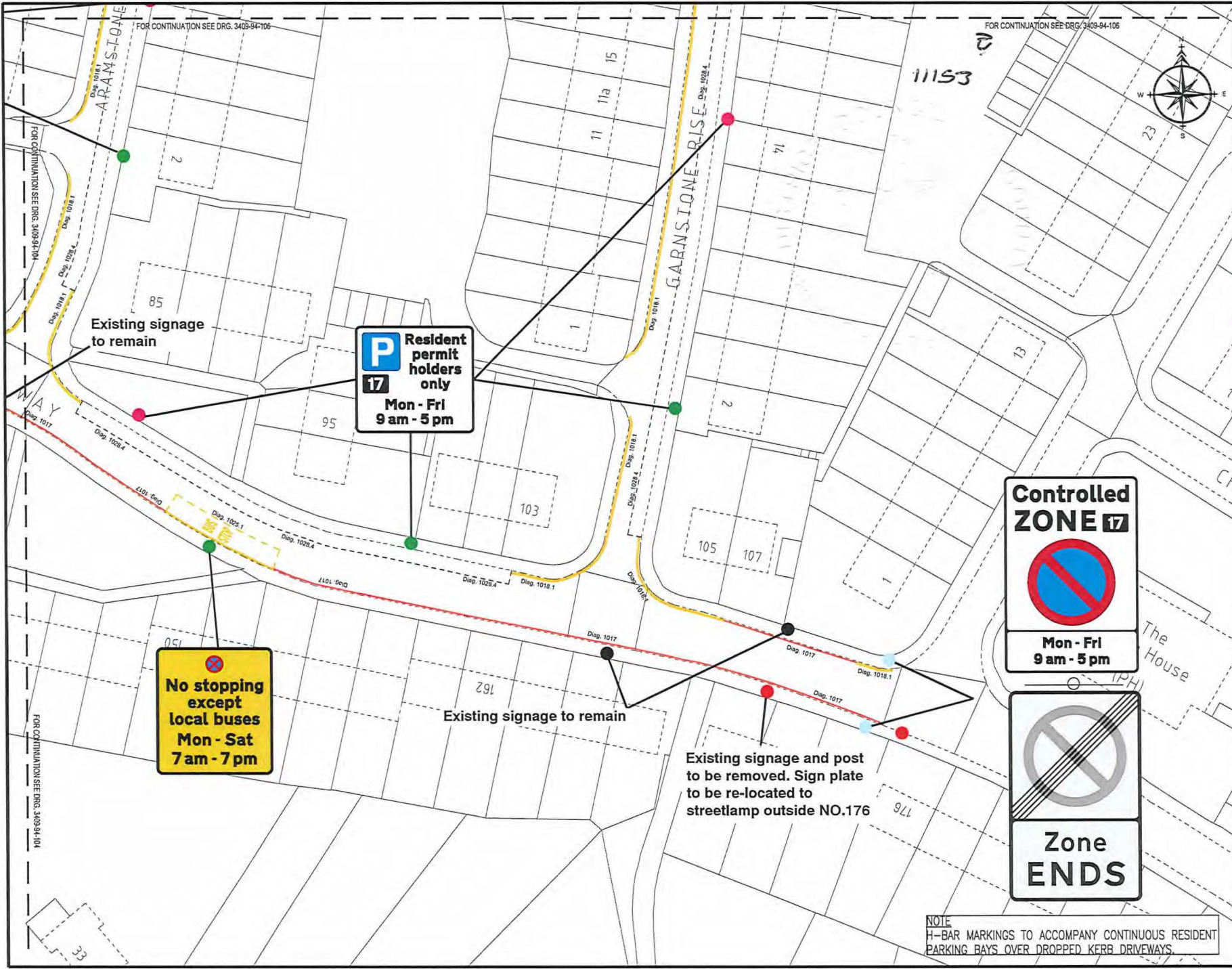
P Resident permit holders only

P Resident permit holders only
17
Mon - Fri
9 am - 5 pm

P Resident permit holders only
17
Mon - Fri
9 am - 5 pm

FOR CONTINUATION SEE DRG. 3409-94-105

FOR CONTINUATION SEE DRG. 3409-94-105



Copyright ADL Traffic & Highways Engineering Ltd

NOTES

1. Do not scale from this drawing.
2. All details to be confirmed on site.
3. All signage and road markings to be in accordance with 'the Traffic Signs Regulations and General Directions 2016'.
4. Road Markings are indicative only, refer to controlled parking zone & resident permit parking order 2021 for restriction lengths.

KEY:

DIAG 1017 75mm THICK SINGLE YELLOW LINE
 DIAG 1018.1 75mm THICK DOUBLE YELLOW LINE
 DIAG 1025 YELLOW BUS STOP CAGE
 DIAG 1028.4 PARKING BAY MARKINGS

NOTE:
 ALL SIGNAGE AND ROAD MARKINGS TO BE IN ACCORDANCE WITH 'THE TRAFFIC SIGNS REGULATIONS AND GENERAL DIRECTIONS 2016'.

SIGNAGE KEY:

- EXISTING SIGNAGE TO BE REMOVED
- EXISTING SIGNAGE TO REMAIN
- NEW SIGNAGE TO BE PLACED ON EXISTING STREET FURNITURE
- INSTALL NEW 78MM X 3000MM POST AND FIT NEW SIGNAGE AS LABELLED
- INSTALL NEW 89MM X 475MM POST WITH A FOUNDATION DEPTH OF 1200MM AND FIT NEW TERMINAL SIGNAGE AS LABELLED

No. / Revision No. _____ Date: / / Drawn By: /

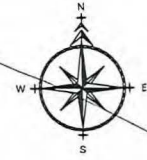


ADL Traffic & Highways Engineering Ltd.
 ADL House
 The Oaklands Business Park
 Yate, Bristol
 BS37 5NA
 Tel : 01454 332100
 Fax : 01454 327983
 E-Mail : head@adlhighways.co.uk

ADL Job No. 3409
 Project Whittern Way CPZ Hereford
 Title TRO Sheet 5 of 6

Date	13.09.21	Drawn	MCW
Checked	WS	Date	13.09.21
Approved	TH	Date	13.09.21
Scale	1:250 @ A3	Proj No.	3409-94-105
		Rev.	-

NOTE:
 H-BAR MARKINGS TO ACCOMPANY CONTINUOUS RESIDENT PARKING BAYS OVER DROPPED KERB DRIVEWAYS.



© Copyright ADL Traffic & Highways Engineering Ltd
NOTES
 1. Do not scale from this drawing.
 2. All details to be confirmed on site.
 3. All signage and road markings to be in accordance with "The Traffic Signs Regulations and General Directions 2016".
 4. Road Markings are indicative only, refer to controlled parking zone & residents permit parking order SDC1 for restriction lengths.

KEY:
 DWG 1017 75mm THICK SINGLE YELLOW LINE
 DWG 1018.1 75mm THICK DOUBLE YELLOW LINE
 DWG 1025 YELLOW BUS STOP CAGE
 DWG 1028.4 PARKING BAY MARKINGS

NOTE
 ALL SIGNAGE AND ROAD MARKINGS TO BE IN ACCORDANCE WITH "THE TRAFFIC SIGNS REGULATIONS AND GENERAL DIRECTIONS 2016".

SIGNAGE KEY:
 ● EXISTING SIGNAGE TO BE REMOVED
 ● EXISTING SIGNAGE TO REMAIN
 ● NEW SIGNAGE TO BE PLACED ON EXISTING STREET FURNITURE
 ● INSTALL NEW 78MM X 3000MM POST AND FIT NEW SIGNAGE AS LABELLED
 ● INSTALL NEW 89MM X 4750MM POST WITH A FOUNDATION DEPTH OF 1200MM AND FIT NEW TERMINAL SIGNAGE AS LABELLED

No. | Revision Note | Date | By | Check

AMENDMENTS



ADL Traffic & Highways Engineering Ltd.
 ADL House
 The Oaklands Business Park
 Yate, Bristol
 BS37 5NA
 Tel : 01454 392100
 Fax : 01454 327883
 E-Mail : head@adlhighways.co.uk

ADL Job No. 3409
 Project Whittern Way CPZ Hereford
 Title TRO Sheet 6 of 6

Date	13.09.21	Drawn	MCW
Checked	WVS	Date	13.09.21
Approved	TH	Date	13.09.21
Scale	1:250 @ A1	Drawn No.	3409-94-106
Rev.	-		

Prospect Walk
 2 1153

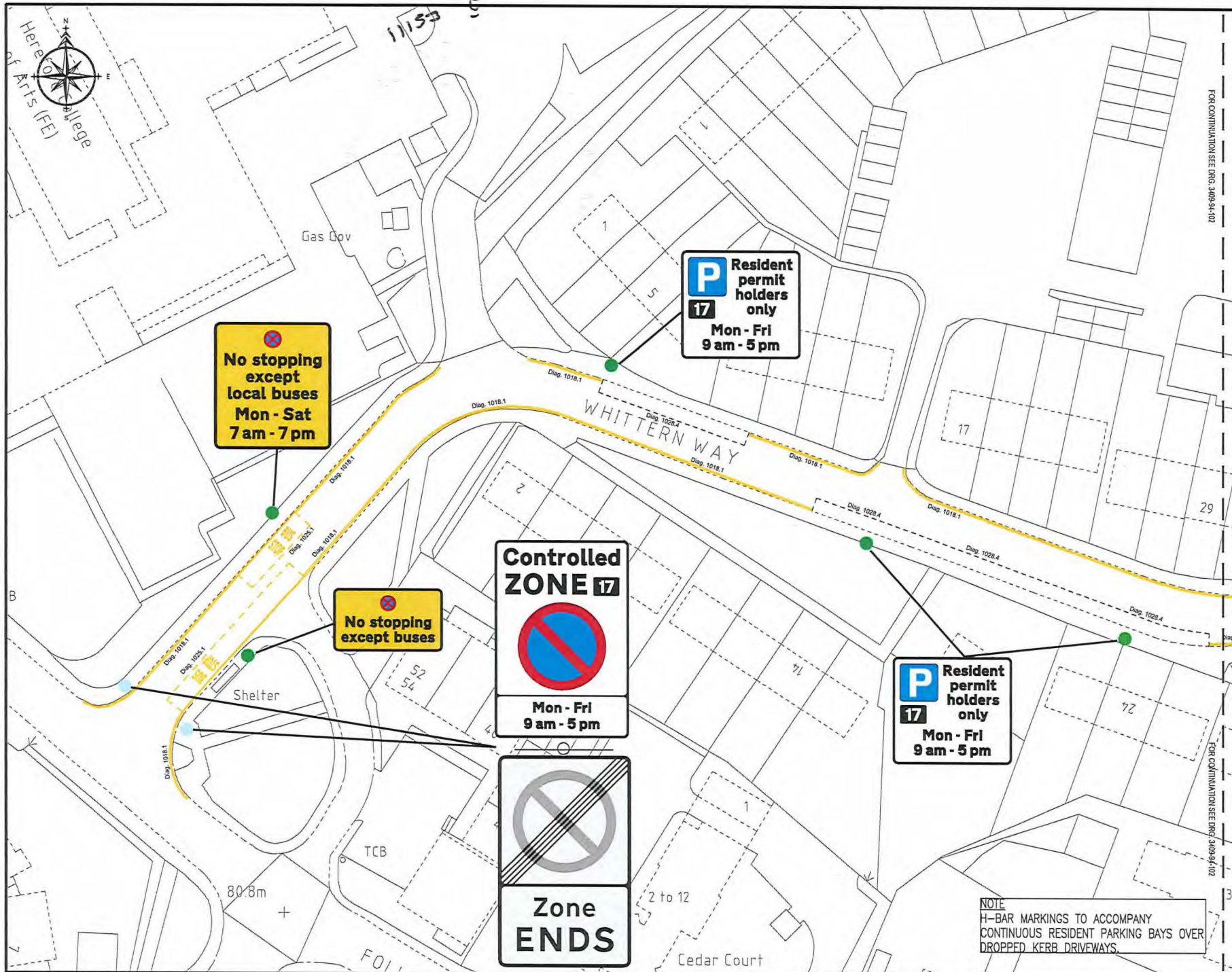
Nose-in bays within turning head

P Resident permit holders only
17 Mon - Fri 9 am - 5 pm

NOTE
 H-BAR MARKINGS TO ACCOMPANY CONTINUOUS RESIDENT PARKING BAYS OVER DROPPED KERB DRIVEWAYS.

FOR CONTINUATION SEE DRG. 3409-94-105

FOR CONTINUATION SEE DRG. 3409-94-105




© Copyright ADL Traffic & Highways Engineering Ltd
NOTES
 1. Do not scale from this drawing.
 2. All details to be confirmed on site.
 3. All signage and road markings to be in accordance with 'The Traffic Signs Regulations and General Directions 2016'.
 4. Road Markings are indicative only, refer to controlled parking zone & resident permit parking order 2021 for restriction lengths.

KEY:
 DWG 1017 75mm THICK SINGLE YELLOW LINE
 DWG 1018.1 75mm THICK DOUBLE YELLOW LINE
 DWG 1025 YELLOW BUS STOP CADE
 DWG 1028.4 PARKING BAY MARKINGS

NOTE:
 ALL SIGNAGE AND ROAD MARKINGS TO BE IN ACCORDANCE WITH 'THE TRAFFIC SIGNS REGULATIONS AND GENERAL DIRECTIONS 2016'.

SIGNAGE KEY:
 ● EXISTING SIGNAGE TO BE REMOVED
 ● EXISTING SIGNAGE TO REMAIN
 ● NEW SIGNAGE TO BE PLACED ON EXISTING STREET FURNITURE
 ● INSTALL NEW 75MM X 3000MM POST AND FIT NEW SIGNAGE AS LABELLED
 ● INSTALL NEW 80MM X 4750MM POST WITH A FOUNDATION DEPTH OF 1200MM AND FIT NEW TERMINAL SIGNAGE AS LABELLED

No.	Revised Note	Date	By	Checked
AMENDMENTS				



ADL Traffic & Highways Engineering Ltd.
 ADL House
 The Oaklands Business Park
 Yates, Bristol
 BS37 5NA
 Tel : 01454 932100
 Fax : 01454 932993
 E-Mail : hcad@adlhighways.co.uk

ADL Job No. 3409
 Project: Whittern Way CPZ Hereford
 Title: TRO Sheet 1 of 6

Date	13.09.21	Drawn	MCW
Checked	WS	Date	13.09.21
Approved	TH	Date	13.09.21
Scale	1:250@A	Dwg No.	3409-94-101
Rev.	-		

FOR COMMUNICATION SEE DWG 3409-94-102

FOR COMMUNICATION SEE DWG 3409-94-102

NOTE
 H-BAR MARKINGS TO ACCOMPANY CONTINUOUS RESIDENT PARKING BAYS OVER DROPPED KERB DRIVEWAYS.

FOR CONTINUATION SEE DRG. 3409-94-103



11153

FOR CONTINUATION SEE DRG. 3409-94-103

© Copyrights ADL Traffic & Highways Engineering Ltd
NOTES
 1. Do not scale from this drawing.
 2. All details to be confirmed on site.
 3. All signage and road markings to be in accordance with the Traffic Signs Regulations and General Directions 2019.
 4. Road Markings are indicative only, refer to controlled parking zone & residents permit parking order 2021 for restriction lengths.

KEY:
 DWG 1017 75mm THICK SINGLE YELLOW LINE
 DWG 1018.1 75mm THICK DOUBLE YELLOW LINE
 DWG 1025 YELLOW BUS STOP CASE
 DWG 1028.4 PARING BAY MARKINGS

NOTE
 ALL SIGNAGE AND ROAD MARKINGS TO BE IN ACCORDANCE WITH THE TRAFFIC SIGNS REGULATIONS AND GENERAL DIRECTIONS 2019.

SIGNAGE KEY:
 ● EXISTING SIGNAGE TO BE REMOVED
 ● EXISTING SIGNAGE TO REMAIN
 ● NEW SIGNAGE TO BE PLACED ON EXISTING STREET FURNITURE
 ● INSTALL NEW 70MM X 3000MM POST AND FIT NEW SIGNAGE AS LABELLED
 ● INSTALL NEW 80MM X 4750MM POST WITH A FOUNDATION DEPTH OF 1200MM AND FIT NEW TERMINAL SIGNAGE AS LABELLED

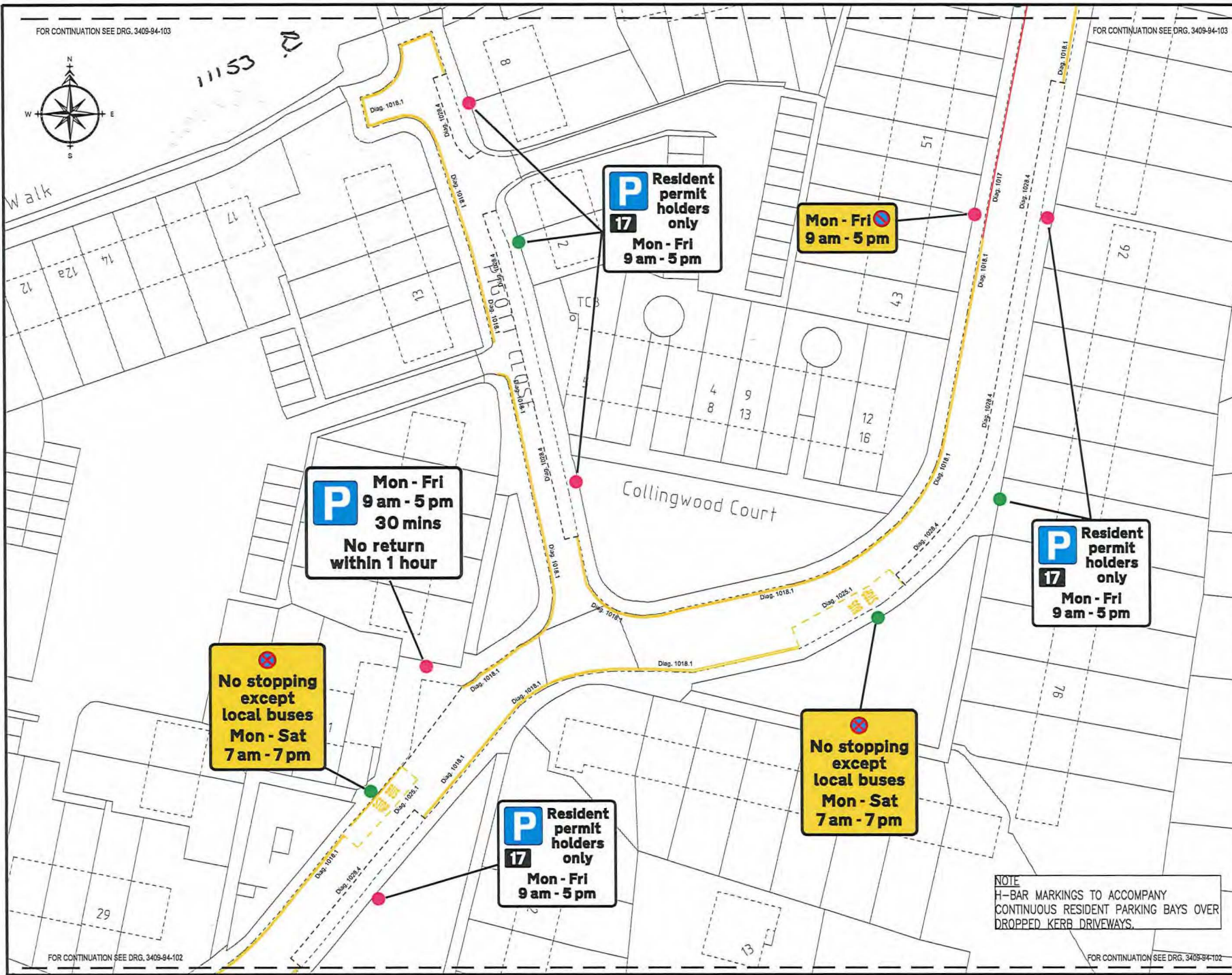
No. Revision Note. Date. By. (Print)



ADL Traffic & Highways Engineering Ltd.
 ADL House
 The Oaklands Business Park
 Yate, Bristol
 BS37 5NA
 Tel : 01454 332100
 Fax : 01454 327993
 E-Mail : head@adlhighways.co.uk

ADL Job No. 3409
 Project Whittern Way CPZ Hereford
 Title TRO Sheet 2 of 6

Drawn	MCW
Checkd	13.09.21
WVS	13.09.21
Scale	1:250@A
Drawn	13.09.21
Approved	TH
Date	13.09.21
Drawn	13.09.21
Drawn	13.09.21
Drawn	13.09.21



P Resident permit holders only
 17
 Mon - Fri 9 am - 5 pm

Mon - Fri
 9 am - 5 pm

P Mon - Fri 9 am - 5 pm
 30 mins
 No return within 1 hour

No stopping except local buses
 Mon - Sat 7 am - 7 pm

P Resident permit holders only
 17
 Mon - Fri 9 am - 5 pm

No stopping except local buses
 Mon - Sat 7 am - 7 pm

P Resident permit holders only
 17
 Mon - Fri 9 am - 5 pm

NOTE
 H-BAR MARKINGS TO ACCOMPANY CONTINUOUS RESIDENT PARKING BAYS OVER DROPPED KERB DRIVEWAYS.

FOR CONTINUATION SEE DRG. 3409-94-102

FOR CONTINUATION SEE DRG. 3409-94-102

COUNTY OF HEREFORDSHIRE DISTRICT COUNCIL

STATEMENT OF REASONS FOR PROPOSING

HEREFORDSHIRE COUNCIL

**(WHITTERN WAY, PIGGOT CLOSE, EASTNOR DRIVE,
ARAMSTONE RISE, GARNSTONE RISE HEREFORD)**

**(CONTROLLED PARKING ZONE & RESIDENTS PERMIT
PARKING ZONE 17)**

ORDER 2022

The implementation of the proposed restrictions under Sections 1, 2, 3, 4, 32, 35, 37, 45, 46, 47, 49, 51 and, 53 and Part 4 of Schedule 9 of the Road Traffic Regulation Act 1984 is necessary for the following reasons:

For avoiding danger to persons or other traffic using the road or any other road or for preventing the likelihood of any such danger arising.

For preserving and improving the amenity of the area through which the road runs.

To secure the expeditious, convenient, and safe movement of traffic.

To prevent vehicles parking close to the junctions thereby improving visibility and safety for vehicles navigating them

To ensure local residents are able to park close to their property

To prevent all day non-resident parking in the area

To ensure the local bus service is able to navigate the estate and pull in safely

The Council reserves the right to produce an amended or further statement in the context of any public enquiry or judicial proceedings to these proposals.

Phil Crossland
Interim Service Director Highways Environment and Waste