

A Heritage Impact Assessment for Upper Lyde Quarry Extension, Pipe and Lyde, Herefordshire



August 2021

Report prepared by L. Delaney & T. Hoverd
Herefordshire Archaeology Report No. 394
On behalf of Herefordshire Council

Client Herefordshire Council Planning Services
Plough Lane, Hereford, HR4 0LE

Prepared By Liam Delaney
Tim Hoverd

Illustration By Liam Delaney

Edited By Tim Hoverd

Site Visit 19th August 2021

Report Issued 23rd August 2021

Contact Information Herefordshire Archaeology
Herefordshire Archives & Record Centre,
Fir Tree Lane, Rotherwas, Hereford,
HR2 6LA
01432 260130
Liam.Delaney@herefordshire.gov.uk
Tim.Hoverd@herefordshire.gov.uk
htt.herefordshire.gov.uk

Site NGR SO 4927 4480

**Herefordshire Archaeological
Report Number** HAR394

HER Event Number EHE80470

Herefordshire Archaeology is Herefordshire Council's county archaeology service. It advises upon the conservation of archaeological and historic sites and landscapes and carries out conservation and investigative field projects.

Contents

Summary:.....	4
1. Introduction	5
2. Aims and Objectives.....	5
3. Policy and guidance	6
4. Heritage Impact Assessment Methodology.....	6
5. The Site Location & Description.....	7
6. Geology & Topography	9
7. Proposed Scheme	9
8. Historical and archaeological background.....	9
8.1 Designated Archaeological Sites	14
8.2 Known Undesignated Archaeological Sites	14
Prehistoric.....	14
Romano-British.....	15
Early medieval	15
Medieval	15
Post-medieval.....	16
Modern	16
9. Map regression	22
10. Landscape visualisation and setting	24
11. Site visit	25
12. Discussion.....	27
12.1 The archaeological landscape of the search area	27
12.2 The archaeological potential of the proposal area	28
12.3 The impact of previous development on potential archaeological remains	29
12.4 The impact of the proposal of designated heritage assets	29
12.5 The impact of the proposal on non-designated heritage assets	29
13. Conclusions	30
14. Bibliography	31
15. Gazetteer of Historic Environment Records	32

Figures

Figure 1: Location Plan.....	8
Figure 2: HLC for the study area.....	12
Figure 3: Designated Heritage Assets	13
Figure 4: Undesignated Heritage Assets – Prehistoric.....	18
Figure 5: Undesignated Heritage Assets – Romano-British	19
Figure 6: Undesignated Heritage Assets – Medieval.....	20
Figure 7: Undesignated Heritage Assets - Post-Medieval.....	21
Figure 8: Tithe Map extract 1838. Site boundary is outlined in blue (© G. Gwatkin).....	22
Figure 9: First Edition Ordnance Survey Map (1886) © Ordnance Survey (100024168).....	23
Figure 10: Fifth Edition Ordnance Survey Map (1950) © Ordnance Survey (100024168)	23
Figure 11: Visualised in 3D, setting issues of the various heritage assets can be considered..	24
Figure 12: Visual impact to the heritage assets is minimalised by the low-lying topography..	24
Figure 13: The Quarry extension site is located on the top of a flat plateaux, very open to the landscape surrounding it.	25
Figure 14: The visual impact of the site has been reduced by the construction of a small earthwork bank, surrounding the quarry.	26
Figure 15: The earthwork has minimal visual impact and successfully mitigates any negative visual impact of the quarry operations.	26
Figure 16: To the north-east of the site area is a multi-period occupation site, which does not show any surface expression but this maybe disguised by the agricultural crop.	27

Summary:

Herefordshire Archaeology, Herefordshire Council's Archaeology Service, was requested to produce a Heritage Impact Assessment in relation to the proposed allocation of an extension area to Upper Lyde Quarry in the emerging Minerals and Waste Local Plan (MWLP).

The production of an HIA has been recommended by Historic England, who raised a soundness objection at the reg.19 consultation on the publication draft MWLP for the proposed extension. The objection was centred upon concerns over the proximity of a number of non-designated assets. This document describes the known heritage assets within the locality (both designated and undesignated), explores the impact and setting concerns of these sites in relation to the proposed extension and discusses the potential for survival of archaeological features and artefacts within the proposed extension area.

The north-eastern part of the site area has been demonstrated to contain cropmarks that are an indication of a long period of occupation from the Bronze Age to the medieval period, with some evidence of occupation and possible burials. There contains a smaller possibility that below-ground archaeological features are also present in the rest of the site to the south-west, the proximity to the roman road and a medieval DMV improve the potential of the site, but previous quarrying and no identification of any cropmarks does make this much more unlikely.

As any quarrying in the north-east of the site area will impact upon identified archaeological features a programme of appropriate archaeological works would be required in order to identify, record and assess their significance.

Disclaimer: It should not be assumed that land referred to in this document is accessible to the public. Location plans are indicative only. National Grid References are accurate to approximately 5m. Measured dimensions are accurate to within 1m at a scale of 1:500, 0.1m at 1:50 and 0.02m at 1:20m

Figures contained within this report contain material from the Ordnance Survey. The grid in this material is the National Grid taken from the Ordnance Survey map with the permission of the Controller of Her Majesty's Stationery Office (OS Licence 100024168). This material has been reproduced to locate the site in its environs.

Copyright: This report is the copyright of Herefordshire Council.

1. Introduction

The report has been prepared and is intended to inform, contextualise and assess the significance and potential impact of the proposed extension of Upper Lyde Quarry, Pipe and Lyde, Herefordshire (SO 4927 4480) to the historic environment.

Herefordshire Archaeology (Herefordshire Council's Archaeology Service) were requested to produce the Heritage Impact Assessment (HIA) in order the heritage assets to properly be considered in the draft Minerals & Waste Local Plan (MWLP) and so that the recommendations can be taken forward prior to final site selection within the adoption process

Historic England, who raised an objection at the reg.19 consultation on the publication draft Minerals and Waste Local Plan, has recommended the production of this HIA. The objection raised concerns in relation to non-designated assets, noting that the area is rich in prehistoric subsurface archaeology.

2. Aims and Objectives

The primary aim of the heritage impact assessment is to provide a professional appraisal of the archaeological potential of the site and its setting. This follows the Government guidance in *NPPF* (2021) by presenting a synthetic account of the available archaeological and historical data and its significance

In accordance with *NPPF* (2021), the report presents a desk-based evaluation of existing information. It additionally follows the Chartered Institute for Archaeologists (CIfA) *Standard* definition of a desk-based assessment (CIfA 2012). In brief, it seeks to identify and assess the known and potential archaeological resource within a specified area ('the site'), collating existing written and graphic information and taking full account of the likely character, extent, quantity and worth of that resource in a local, regional and national context. It also aims to define and comment on the likely impact of the proposed development scheme on the surviving archaeological resource.

The Chartered Institute for Archaeologists *Standard* states that the purpose of a desk-based assessment is to inform appropriate responses as regards to archaeology as a material consideration and an assessment of the impact on the historical character of the area. It is intended to contribute to the formulation of an informed and appropriate mitigation strategy.

3. Policy and guidance

This document has been produced with reference to relevant legislation. The National Planning Policy Framework (2021) provides such guidance, with specific reference to the following policy points:

194. In determining applications, local planning authorities should require an applicant to describe the significance of any heritage assets affected, including any contribution made by their setting. The level of detail should be proportionate to the assets' importance and no more than is sufficient to understand the potential impact of the proposal on their significance. As a minimum the relevant historic environment record should have been consulted and the heritage assets assessed using appropriate expertise where necessary. Where a site on which development is proposed includes, or has the potential to include, heritage assets with archaeological interest, local planning authorities should require developers to submit an appropriate desk-based assessment and, where necessary, a field evaluation.

195. Local planning authorities should identify and assess the particular significance of any heritage asset that may be affected by a proposal (including by development affecting the setting of a heritage asset) taking account of the available evidence and any necessary expertise. They should take this into account when considering the impact of a proposal on a heritage asset, to avoid or minimise any conflict between the heritage asset's conservation and any aspect of the proposal.

The NPPF also makes provisions for the protecting significance designated and undesignated heritage assets (200 & 203), utilisation of the Historic Environment Records for the determination of impact (192) and stresses the desirability of the proposed development to make a positive contribution to the local character and distinctiveness (197).

In addition specific guidance documents that are considered relevant to this assessment have been consulted for the production of this report, these have been used to provide guidance and ensure quality in the advice being given.

4. Heritage Impact Assessment Methodology

The methodology for this report is an adaptation of the standards outlined in the Chartered Institute for Archaeologists' Standard Guidance paper (CIfA 2012) and the Historic England guidance documents 'Mineral Extraction and Archaeology' (2020) and 'The Historic Environment and Site Allocations in Local Plans' (2015). Advice on assessing significance of heritage has been adapted from Historic England 'Statements of Heritage Significance' (2019).

The work has involved the consultation of the available documentary evidence, Historic Environment Record data, and including records of previous archaeological events and historical maps based on a 1.5km search from the centre of the site. The Herefordshire Historic Environment Record, hold details of known archaeological and historical sites in the vicinity of the proposal site. Guidance on setting issues has been adapted from Historic England's guidance document 'The Setting of Heritage Assets' (2015) these have been explored utilising a 3D visualisation generated from lidar data (Environment Agency), this model has been supplemented with a site walkover.

In summary, the work has involved:

- Identifying the client's objectives and project specifications,
- Undertaking a Historic Environment Record search from Herefordshire for information on heritage assets and previous work,
- Assembling the cartographic and documentary sources available,
- Assembling the LiDAR data from the Environment Agency for the region and generating a 3D Digital Terrain Model,
- Undertaking a site walkover.

It should be stressed that Historic Environment Record rely strongly on the extent of current knowledge which is usually the product of previous work undertaken which for large parts of the study area has not been the case. For this reason, apparently blank zones should not be automatically regarded as being devoid of remains.

In the report, the factual historical, archaeological, cartographic, visualisations and observed data are provided first. This will be followed by an assessment of the data and then conclusions of the study.

5. The Site Location & Description

Upper Lyde Quarry is located at SO 49270 44780 (NGR), 400m north-west of the village of Upper Lyde, in the parish of Pipe and Lyde, 2km north of Hereford in central Herefordshire (Figure 1). The small gravel quarry, occupies the top of a moderately elevated hilltop that gives the nearby village of Burghill its name, formed from the retreat of the Middle Pleistocene ice-sheet across Herefordshire (Earth Heritage Trust 2021). The proposed quarry extension would expand the existing quarry and would encompass an area of 3.21ha (Herefordshire Council 2021: (a) 21).

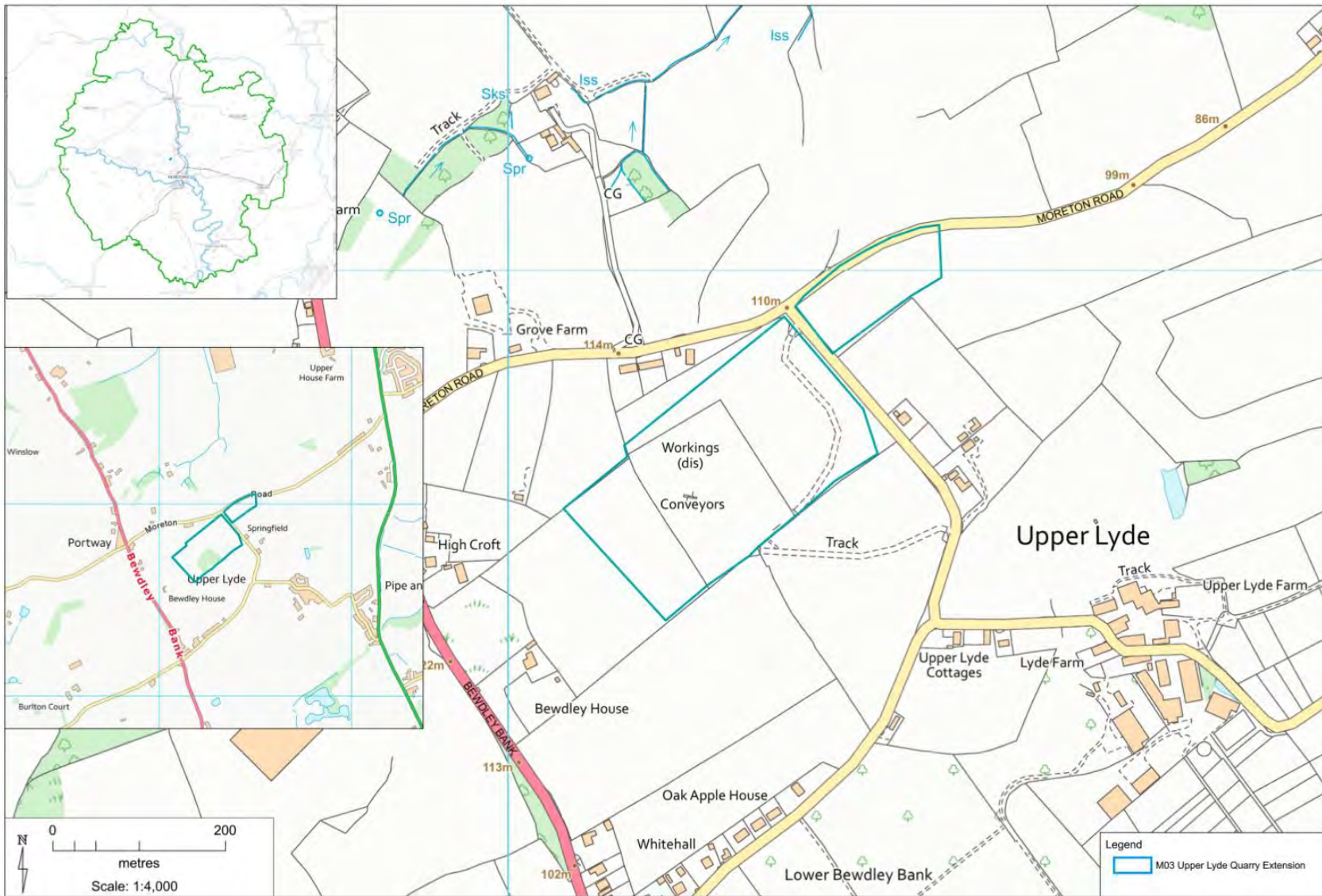


FIGURE 1: LOCATION PLAN

6. Geology & Topography

Upper Lyde Quarry contains well stratified gravels of variable coarseness and sorting, consisting of mainly Old Red Sandstone clasts with Lower Palaeozoic and igneous lithologies comprising less than 5% of the small pebble fraction. The large pebbles and cobbles are of sandstone and the smaller pebbles are of calcrete nodules. Imbrication in the coarser beds indicates a current direction from southwest to the northeast. There are two units of gravels in the Portway to Burghill area, representing the final phase of waning during the retreat of the Middle Pleistocene ice-sheet across Herefordshire. The lower of two sequences of deposits is found on either side of a bedrock ridge at Upper Lyde and shows the development of an outwash plain (Earth Heritage Trust 2021).

7. Proposed Scheme

Known mineral resources in Herefordshire are relatively limited in range, primarily consisting of aggregates for use in construction but also a small amount of building stone. Aggregates comprise, sand and gravel; crushed rock (limestone); and secondary or recycled materials gained from quarry and waste operations. Upper Lyde is one of three sand and gravel quarries in Herefordshire and an active quarry at the time of the MWLP.

Herefordshire looks to increase its level of self-sufficiency (not least to reduce the environmental burdens from transport) and to make a reasonable contribution to the Managed Aggregate Supply System. Total provision for sand and gravel over the plan period to 31 December 2041 will be 5 million tonnes. Additional provision shall be made through the five-year reviews, if necessary, to maintain a landbank of at least seven years for sand and gravel at 31 December 2041, based on an annual rate of provision to be determined through the review. The sand and gravel sites at Upper Lyde is a Local Geological Site designated for their glacial features. (Herefordshire Council 2021: (a) 21).

8. Historical and archaeological background

Upper Lyde is first mentioned as a documentary source in Domesday Book. Here it is described as: *“In Lyde 2 hides which pay tax. 1.5 ploughs in lordship; 3 villagers with 3.5 ploughs, 1 female slave; a further 0.5 plough would be possible. Meadow, 8 acres. The value is and was 40s. A man at arms holds from the Bishop.”* (DB 2/44). The district known as Pipe was described as: *“In Pipe 1 hide which pays tax. 1 plough there. Meadow, 16 acres. Value 5s.”* (DB 2/43).

It would appear from historical sources that the parish of Pipe Lyde was during the medieval period, a collection of small hamlets and large farms rather than two nucleated settlements.

These were described in Domesday Book as “Leode” (Lyde Arundel), which during Domesday was held with Moreton-on-Lugg by Godfrey de Moreton, however by 1316 it was in the manor of William de Arundel. ‘Lude’ now Lower Lyde Court, was referred to as Lyde Saucey due to being in the ownership of Ralph de Saucey at 1086. There is a second entry for ‘Lude’ within Domesday which is generally accepted to be Lower Lyde Farm. This was referred to as Lyde Mucegross by 1250 as it was under the ownership of Walter de Mucegross at that time. ‘Ludes’ in Domesday has been identified as Upper Lyde. Between 1148 and 1155 Aubrey de Loges gave 2 hides to St. Guthlac’s Priory in Hereford.

The name Lyde is well-evidenced as being an old English stream name ‘Hlyde’, (the loud one) The name ‘Pipe’ is thought to be a reference to a canalised section of the stream. (Copplestone-Crow 1989, 167).

The fluvial-glacial gravels of the Upper Lyde area may have the potential to contain Palaeolithic artefacts (HSM 32817, 32819, 32820). The Earth Heritage Trust have identified well stratified Pleistocene and later deposits within the exposed workings.

There is relatively little confirmed information concerning the prehistoric and Romano-British periods for this area and very little archaeological fieldwork has been undertaken within the study area. The majority of the data held on the Historic Environment Record has been derived from aerial survey. Approximately 700m to the north-east of the proposed site is an extensive area of crop marks (HSM 6018) which contains a possible ring ditch, a rectangular enclosure, a possible field system and other features. None of these features have been excavated however, if this is a representative sample of a “typical” area in the low ridge that includes the proposed site, it can be inferred that features dating from at least the Bronze Age are present over much of the study area. This is reinforced by the presence of a second ring ditch (HSM 5322), 360m to the east of the proposed site together with finds of Roman pottery (HSM 53089) approximately 350m to the south-east of the proposed site. The Roman road (Watling Street West), (HSM 58248), runs on a north-west / south-east axis runs approximately 370m to the west of the proposed site.

There is currently no evidence for Early Medieval occupation within the study area. However, Domesday Book would strongly suggest that the area was well populated and intensively farmed during this period with a mix of meadow (24 acres listed in the DB entries), and presumably intensive arable. A number a fairly extensive areas of lyncheting and / or ridge and furrow are recorded in the Historic Environment Record, suggesting that this mix of agriculture continued through the medieval period.

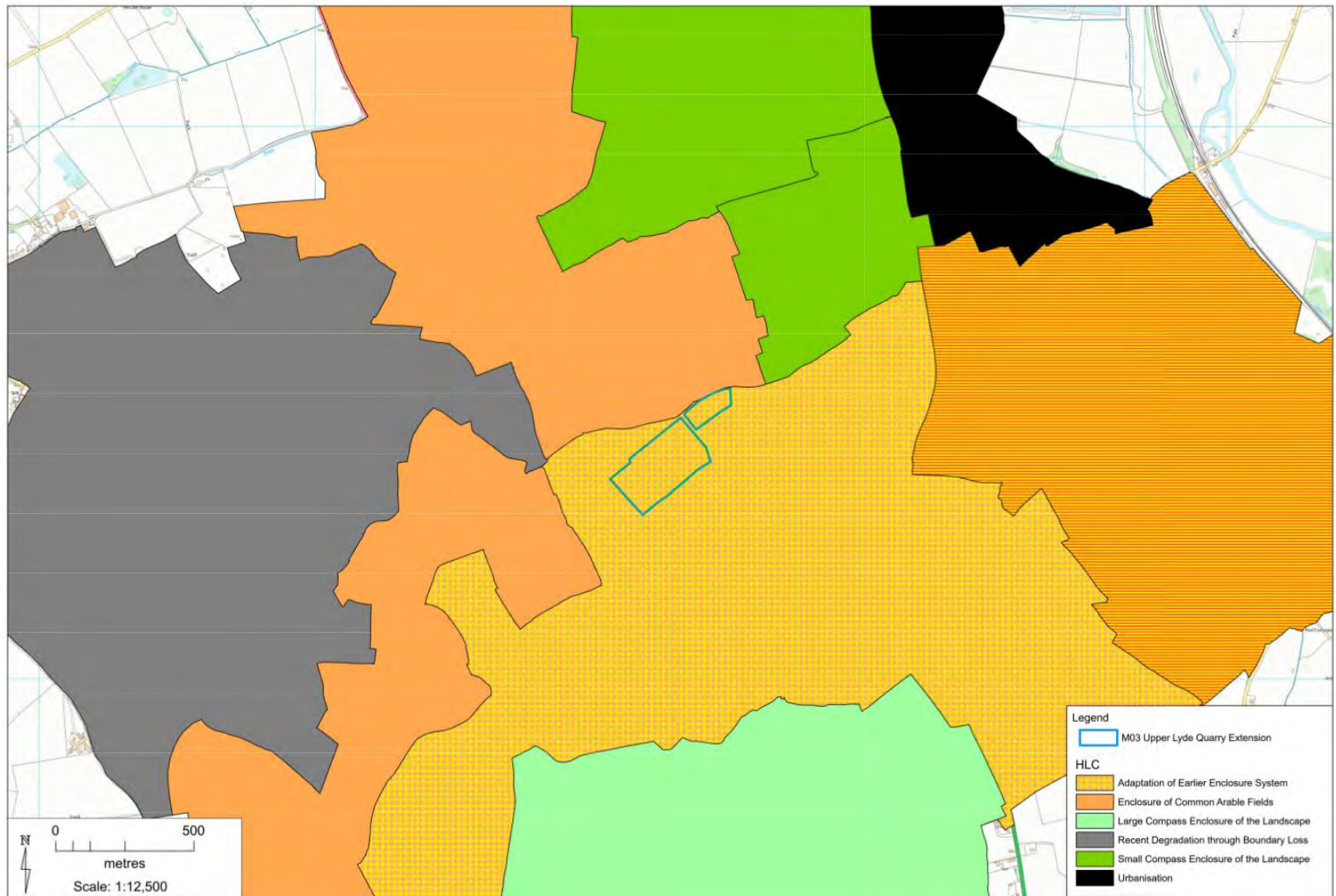
Medieval potter has been recovered from field walking approximately 250m to the south-east of the proposed site (HSM 53088) and 300m to the south-east of the proposed site (HSM

53089) suggesting that the area immediately surrounding Upper Lyde may have been the principal settlement during this period.

The post medieval period saw a shift in settlement towards Moreton – on – Lugg. Increased reliance on the main north / south arterial route that is now the A49, together with the railway station on the Hereford to Shrewsbury Railway meant that the village of Moreton became a more attractive and logistically important location. This also resulted in the proliferation of gravel pits and small quarries, many of which were opened in order to provide gravel for the construction of the military bases at RAF Credenhill and Moreton-on-Lugg.

The Historic Landscape Characterisation (HLC) data shows the immediate site's character was formed from Adaption of Earlier Enclosure System, which is a product of landscapes, which appear to have been adapted from an earlier historic landscape character but have not been completely redefined as the earlier process of enclosure can still be distinguished (Figure 2).

FIGURE 2: HLC FOR THE STUDY AREA



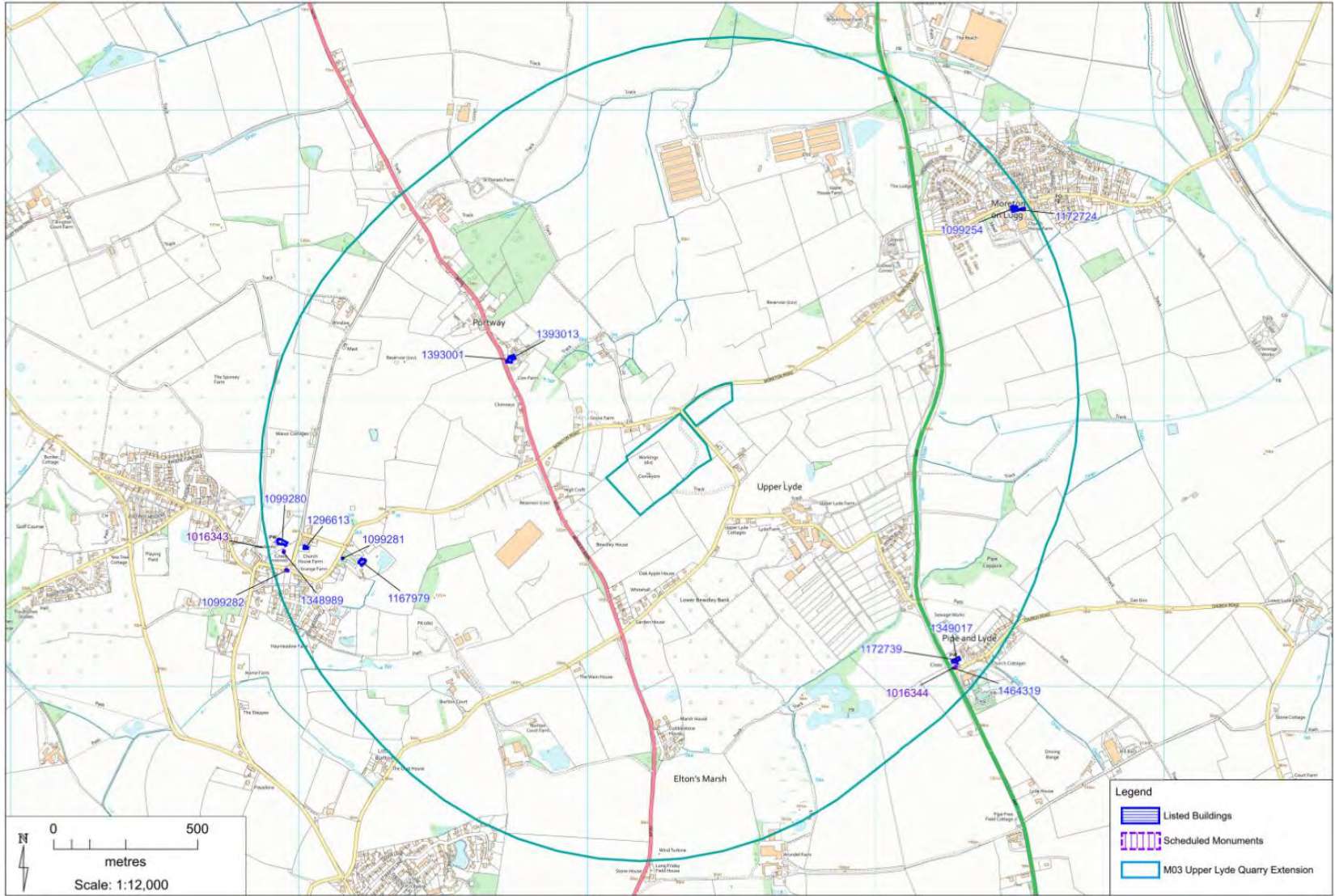


FIGURE 3:
DESIGNATED
HERITAGE
ASSETS

© Crown copyright and database rights (2013) Ordnance Survey (100024168)

8.1 Designated Archaeological Sites

A 1.5km radius search was carried out around the proposed quarry. The recognised features in the study area are from the medieval to post medieval periods (Figure 3).

The most significance are two scheduled monuments, which are both churchyard crosses in St Mary the Virgin's Churchyard at Burghill (1016343) and St Peter's churchyard at Pipe and Lyde (1016344).

Thirteen listed buildings were identified within the whole study area. There are three Listed Buildings at Pipe and Lyde, to the south-east of the proposed site: The scheduled monument associated with the Church; Church of St Peter (1172739), base of Churchyard Cross approximately 5 metres south of Church of St. Peter (1349017), and Pipe and Lyde War Memorial (1464319).

To the south-west of the site area at Burghill there are six listed buildings: Church of St Mary (1099280), Church Farmhouse (1296613), Dovecote approximately 50 metres south west of Burghill Grange (1099281), Burghill Grange (1167979), Churchyard cross approximately 15 metres south east of Church of St Mary (1348989), and Church Cottage (1099282).

Two listed buildings are located at Moreton-on-Lugg, to the north-east of the site area; Church of St Andrew (1099254), and barn approximately 20 metres East of Church Farmhouse (1172724). Nearby at Portway, north-west of the site area, there are two listed buildings: Former House at Lion Farm (1393001) and Barn adjacent to former house at Lion Farm (1393013).

8.2 Known Undesignated Archaeological Sites

A 1.5km radius search was carried out around the proposed quarry extension. The recognised features in the area ranged in date from the Palaeolithic to the modern period.

Prehistoric

The fluvial-glacial gravels of the Upper Lyde area, including within the study area, have been recorded as possibly being the location of buried soil horizons, so having the possibility of containing Palaeolithic artefacts (HSM 32817, 32819, 32820).

In the north-east of the site area, extending out to the north and the north-east is a multi-period occupation site containing evidence of Bronze Age ring ditches and Iron Age enclosures (HSM 6018). Related to this complex located just to the south is another Bronze Age cropmark ring ditch (HSM 53222), and a lone find spot of a Neolithic Axe. To the north of this multi-period complex, the finding of a possible Early Bronze Age flint scrapper (HSM 56057) has been recorded.

Further to the south at Pipe and Lyde, two portable antiquities finds of Early Bronze Age flint comprising a thumb nail scraper and a barbed and tanged arrowhead are recorded. These heritage assets suggest there is long-term prehistoric activity in this part of the study area, just east of the proposed site.

Romano-British

Watling Street West (HSM 3938, 6885, 58248) runs through the western part of the study area, 200m to the west of the site area. Associated with this route way is a large Romano-British occupation site at St Donat's Farm/Upper House Farm at the north of the study area containing series of enclosures and occupation features (HSM 30291, 10375) that indicate some form of occupation of the site from the Iron Age to the Romano-British period.

At Elton Marsh, to the south of the study area, either side of Watling Street West, have been a series of lone finds that as of yet have not been associated with specific sites but have been identified on the portable antiquity scheme to be from the Romano-British period (HSM 53089, 55552, 57782, 57951, 57952, 57953, 57954, 57955). This strongly suggests the presence of some form of occupation in this area.

Early medieval

There is only scant evidence of any activity from the early medieval period in the study area, with the speculative site of a battlefield at Pipe Aston on a field known as 'Skull Field' where human remains have been found (HSM 9056), and there is speculation it is the site of an 11th century battle. A single PAS find of a coin has also been found (HSM 55552).

Medieval

Activity in this period is primarily associated with the three settlement areas in the locality; Pipe and Lyde, Morton-on-Lugg and Burghill. Within the site area, the multi-period occupation site shows signs of ridge and furrow to the east (HSM 6018), related to the agrarian activity is areas of lynchets just north (HSM 6309) and west (HSM 6295) of the site area. A large medieval pottery scatter just south of the proposed site (HSM 53088) suggests that this was a settlement of some considerable size. The concentration of pottery seems to be associated with the site of a Deserted Medieval Village (DMV), located south of the site area between Pipe and Lyde and Elton's Marsh (HSM 6305), this DMV may represent the original location of the village of Lyde before it shrunk and presumably became Upper Lyde together with a series of dispersed farmsteads. This area contains a multitude of other medieval features, including a possible castle (HSM 11184), a medieval manor (HSM 25792), and the parish church of St Peter (HSM 6887) which contains a medieval Churchyard Cross (HSM 6508), and multiple associated PAS finds (HSM 54883, 55552, 57948, 57949, 57950).

710km to the west of this DMV is Burlton Court (HSM 4710), which has origins as a medieval manor house but is now farmhouse. Further north-west is Burghill, which contains a large

moated site in the centre of the village (HSM6 292), and the medieval church of St Mary the Virgin (HSM 372) and churchyard cross (HSM 7285).

To the north-east of the site area is Morton-on-Lugg, which contains another moated site (HSM 6551) and the medieval church of St Andrew (HSM 8254).

Post-medieval

The majority of activity for the post-medieval period is focused upon gravel extraction within, and around, the site area, illustrating the rising demand for this material for the construction of large scale, often military, installations between 1910 and 1960, (HSM 25477, 25478, 32301, 41183, 41184, 41185, 41186, 41187, 41188, 41189, 41216, 41225, 41233, 41279).

The rest of the study area consists of dispersed rural settlement and farmsteads, which supported the agrarian economy through the post-medieval period.

To the south-east of the proposed site is Pipe and Lyde, Upper Lyde Farm (HSM 46234) and Glebe Farm (HSM 46237) where extensive field systems survive in the landscape (HSM 6024), containing evidence agricultural diversification (HSM 36529) including vineyards (HSM 42602, 18613). Further to the west, this pattern continues with Burlton Court (HSM 4710), Haymeadow Farm (HSM 46219) and Church House Farm (HSM 12387) around Burghill. With larger homesteads such as Burghill Grange (HSM 12385) with associated landscape park and garden (HSM 31148), and the purpose built vicarage (HSM 34549) showing a degree of wealth in the region.

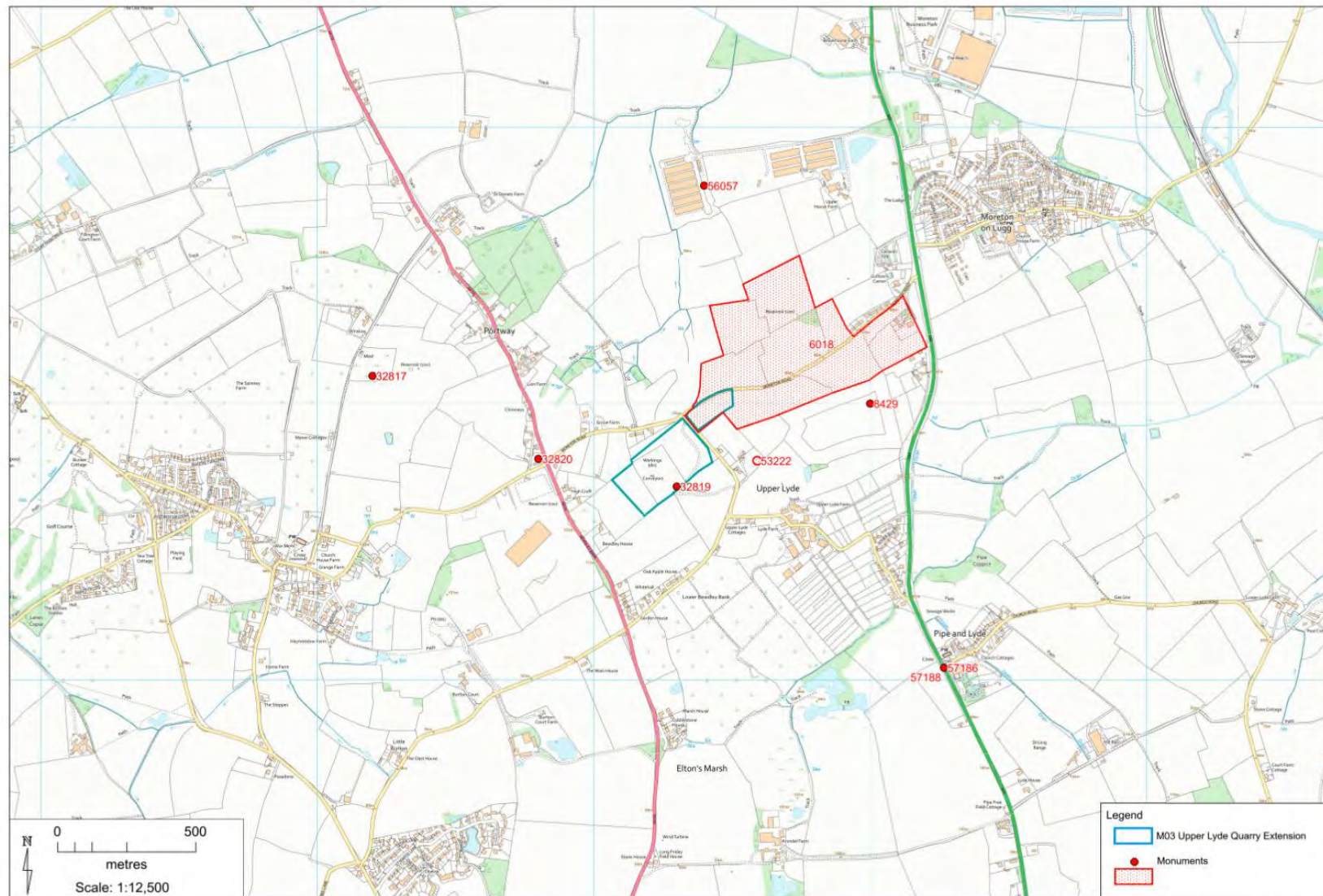
This settlement pattern of smaller farmsteads continue to the north at Portway with Lion Farm (HSM 46217 & 12384), and the later expansion of the built environment continues here with a gospel hall to the north and a turnpike house (HSM 18220). Further to the north-east of the study area the farmsteads continue with Church House Farm (HSM 46255), the Old Farmhouse (Upper House Farm) (HSM 46254) that have associated Hop Kilns (HSM 25361). These are all south of the Moreton Court Park (HSM 24559), an extensive landscape park that covers a large area to the north of Morton-on-Lugg. The built environment infrastructure also continues in this area with a Smithy (HSM 18615) and Toll House (HSM 37849)

The Portable Antiquity Finds also represent a part of the post-medieval historic environment, eight find spots are scattered around the study area (HSM 49316, 54161, 54883, 55003, 55552, 57948, 57949, 57950). The finds mainly consist of coins, mounts, a vervel and a buckle.

Modern

In the modern period, the World Wars had significant impact on the heritage of the area, with a Royal Observer Corps Monitoring Post (HSM 24674) at Burgill and a WWII German Prisoner of War Camp (HSM 35683) at Moreton-on-Lugg. The war period was also memorialised in a monument at Burgill (which is also listed) (HSM 53152).

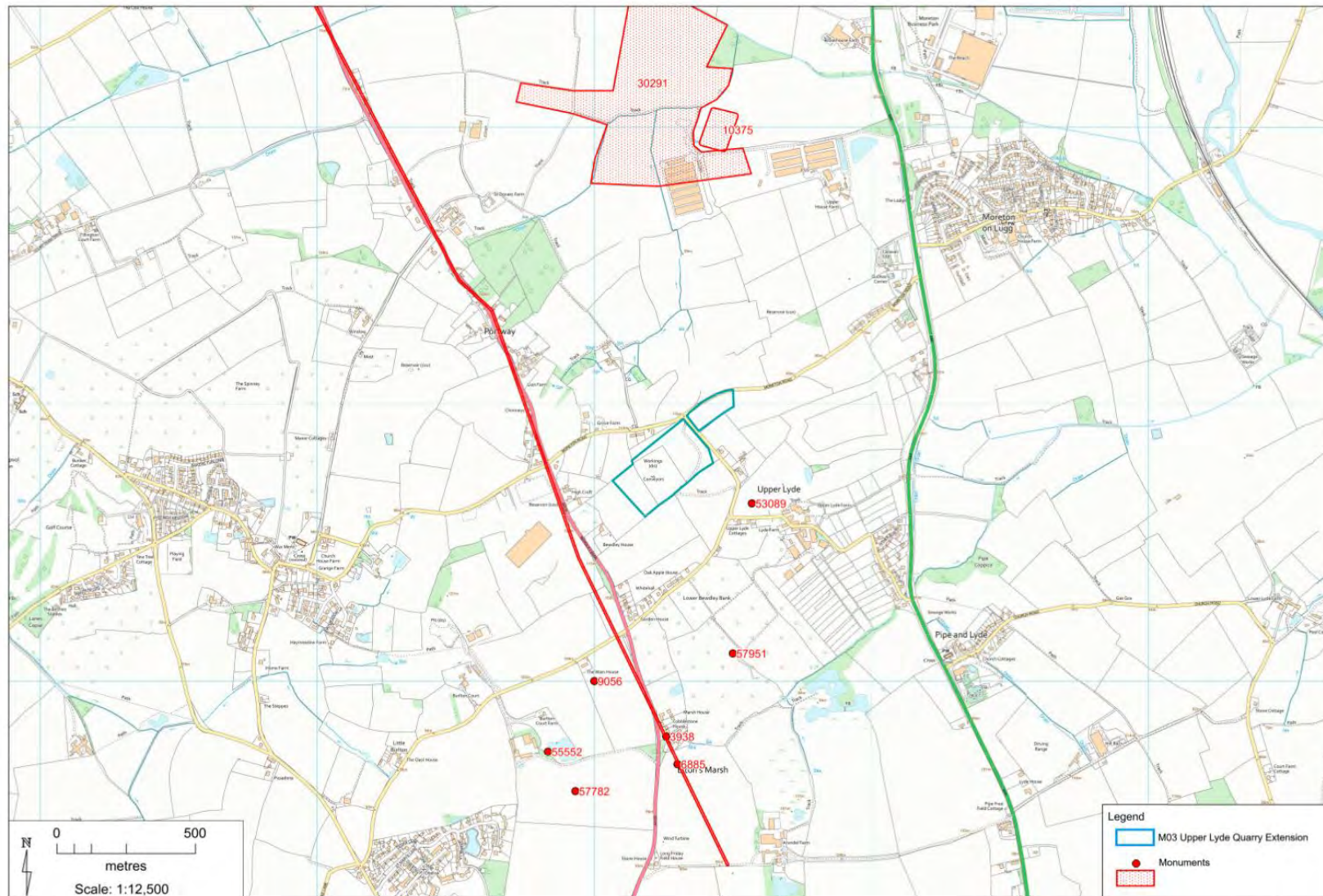
The largest impact was the extraction of gravel used in the construction of RAF Credenhill and the post war military Disposals and Storage Depot which expanded the site of the Prisoner of War camp.



© Crown copyright and database rights (2013) Ordnance Survey (100024168)

FIGURE 4:
UNDESIGNATED
HERITAGE ASSETS
– PREHISTORIC

FIGURE 5:
UNDESIGNATED
HERITAGE
ASSETS –
ROMANO-
BRITISH



© Crown copyright and database rights (2013) Ordnance Survey (100024168)

FIGURE 6:
UNDESIGNATED
HERITAGE ASSETS
– MEDIEVAL

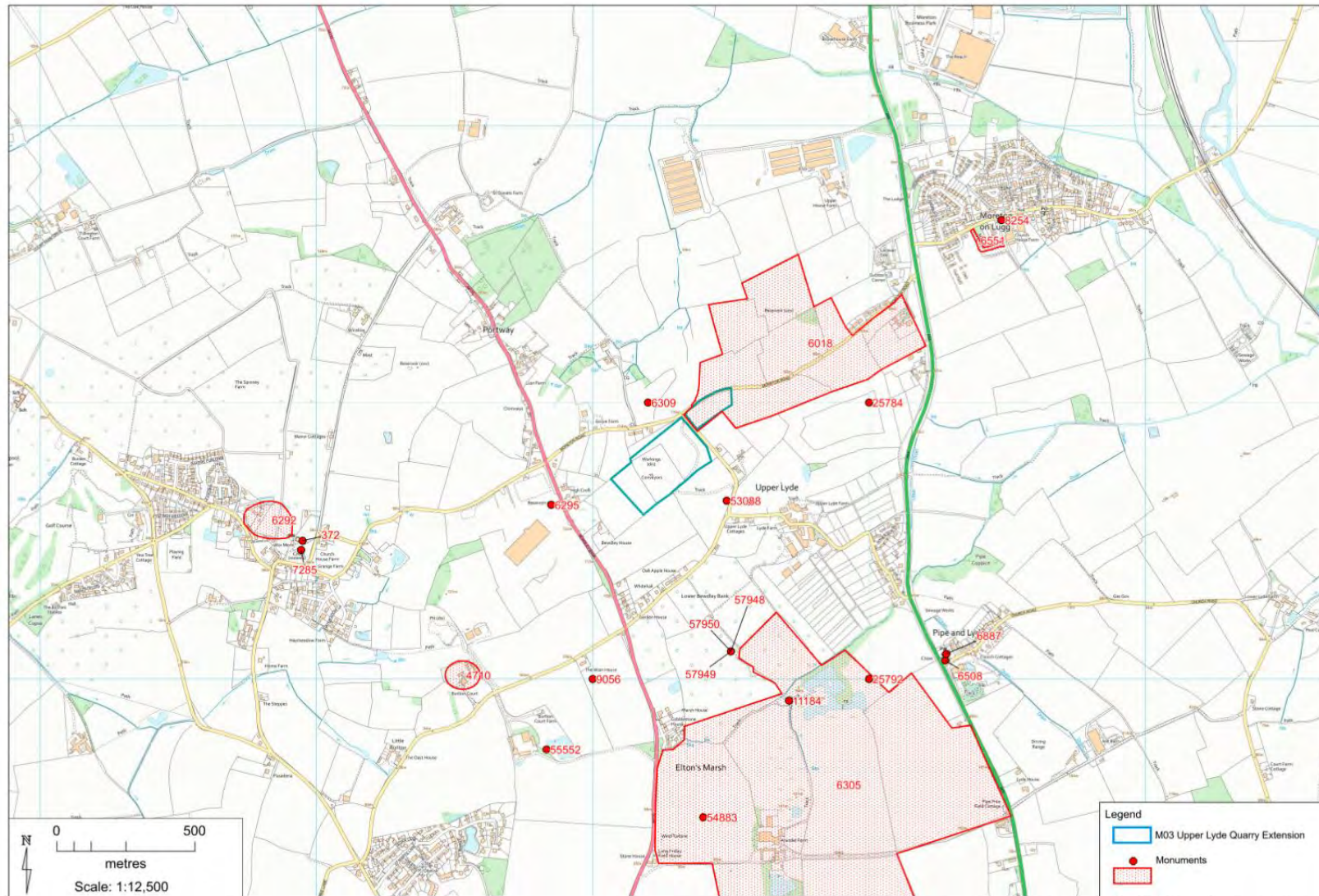
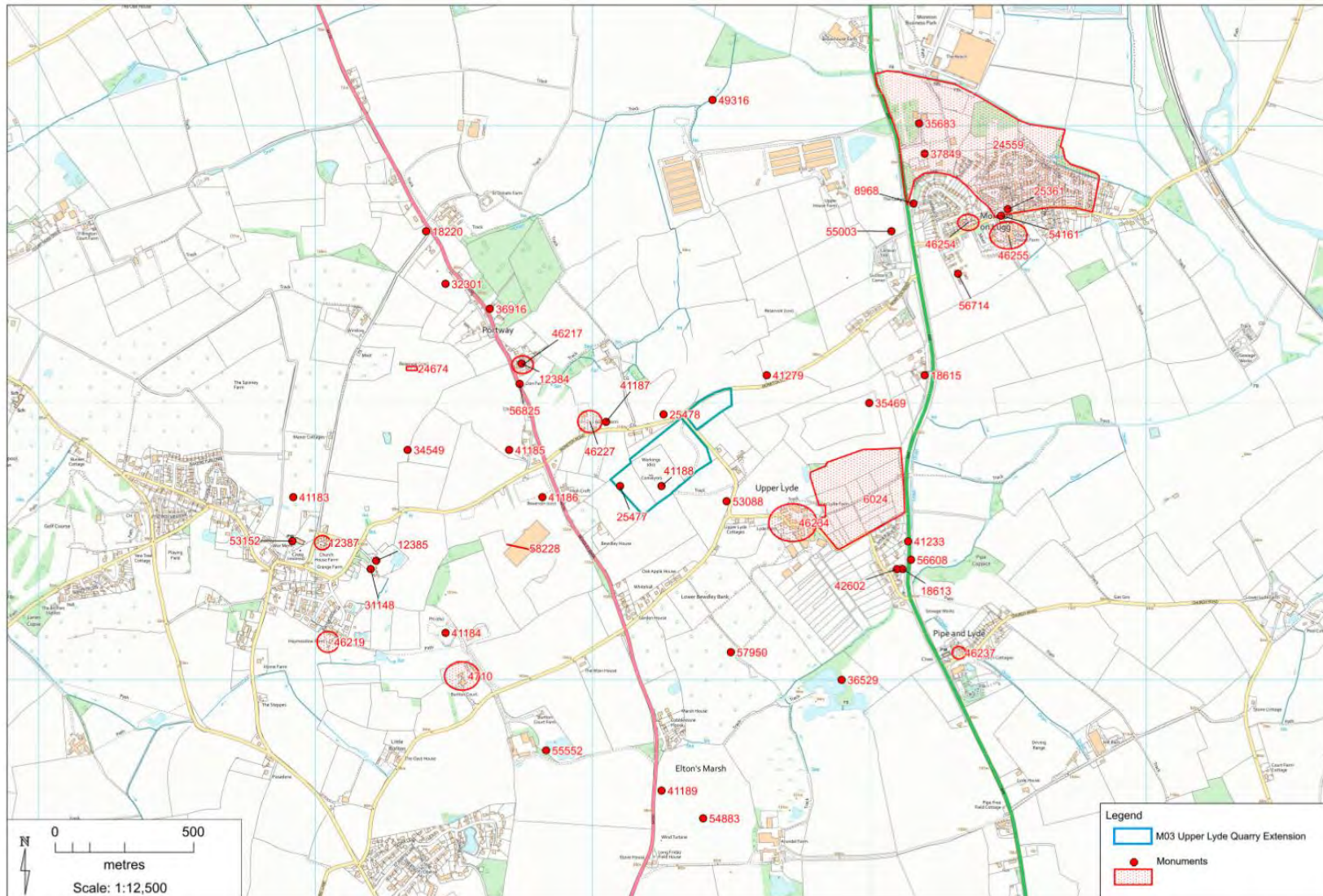


FIGURE 7:
UNDESIGNATED
HERITAGE
ASSETS - POST-
MEDIEVAL



9. Map regression

The earliest map extract available is the 1838 Tithe map (Figure 8 – area outlined in blue), where the largest area of the site is recorded as 'Gravel Pits Field' giving a clear indication that this area was known for gravel extraction from possibly as early as the 18th century. The site area covers other field parcels in the region, which are mainly other agricultural fields, whose field names do not reveal anything further on their use and heritage.



FIGURE 8: TITHE MAP EXTRACT 1838. SITE BOUNDARY IS OUTLINED IN BLUE (© G. GWATKIN)

The first edition Ordnance Survey map of 1886 shows the site as fields labelled 49 & 59 and there is a small evidence of previous gravel extraction with a small gravel pit to the south of the site area. This gravel pit is labelled 'old gravel pit', indicating there was previous quarrying on site but was not active as a quarry at the time the map was produced (Figure 9). By the time of the fifth edition map (1945-1952), there has not been significant change, however, the 'old gravel pit' is now clearly depicted as active and has been enlarged by active quarrying, with new trackways that indicate organised quarrying to have started in the region (Figure 10).

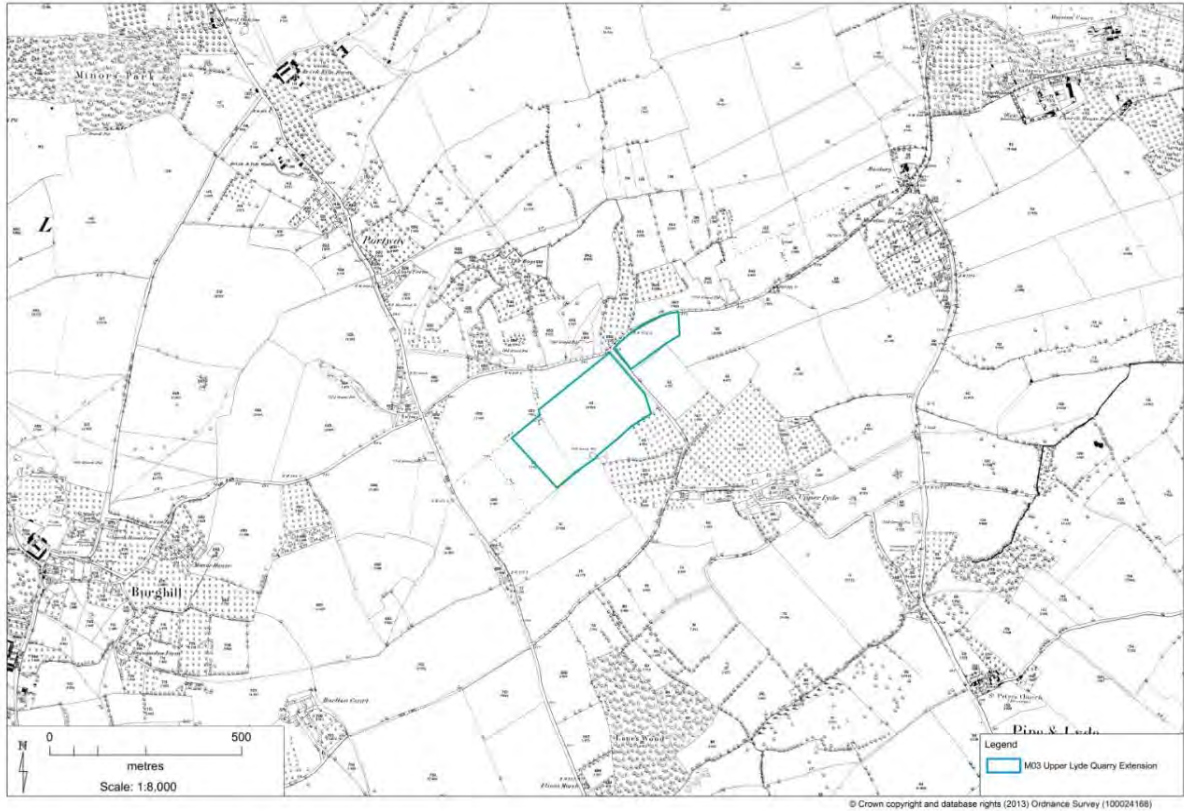


FIGURE 9: FIRST EDITION ORDNANCE SURVEY MAP (1886) © ORDNANCE SURVEY (100024168)

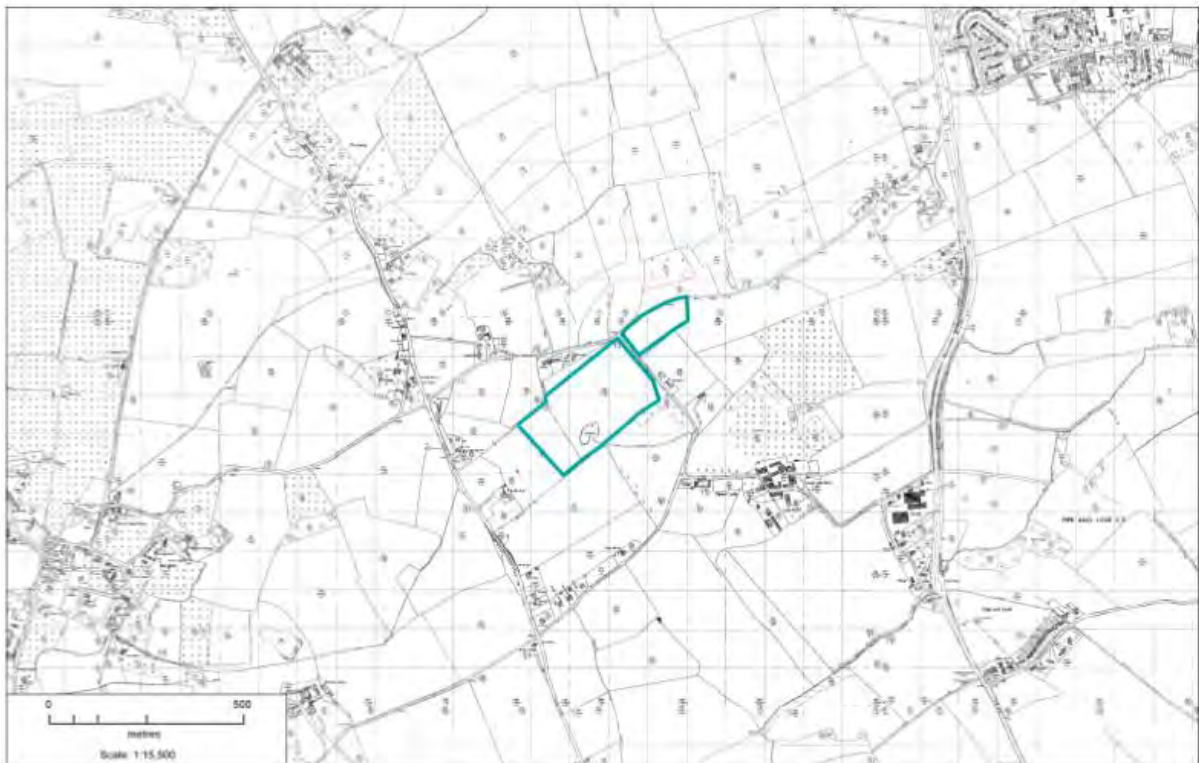


FIGURE 10: FIFTH EDITION ORDNANCE SURVEY MAP (1950) © ORDNANCE SURVEY (100024168)

10. Landscape visualisation and setting

Utilising lidar data (Environment Agency 2020) the area of the study area has been generated in 3D (Figure 11 &

Figure 12) in order for the setting of the various heritage assets to be considered against the landscape topography. The Quarry Extension site is located on a slightly raised plateau, exposed on all sides. The proposed quarry extension site sits lower than the top of the plateau, sunken into the landscape with the various heritage assets and locations surrounding it.

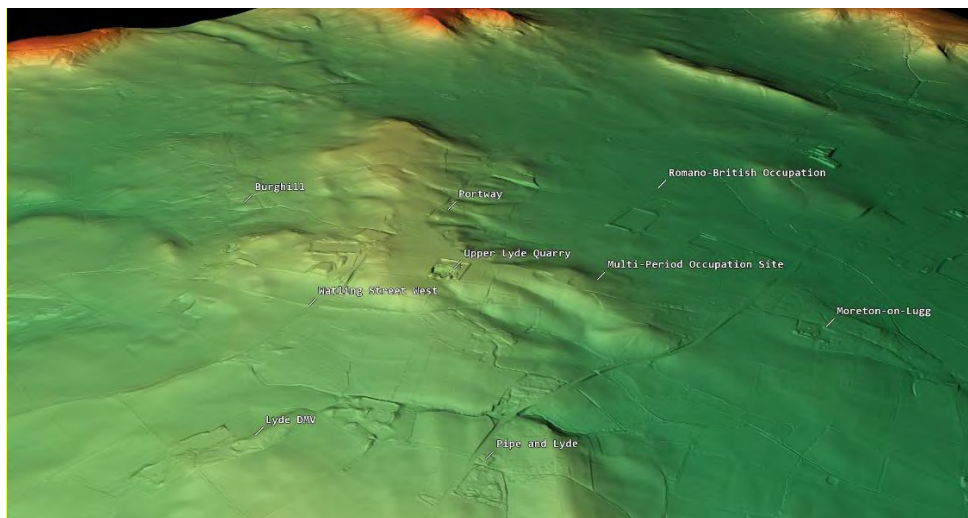


FIGURE 11: VISUALISED IN 3D, SETTING ISSUES OF THE VARIOUS HERITAGE ASSETS CAN BE CONSIDERED.

The most significant of these is the multi-period occupation site to the north-east of the site; however, the low-lying nature of the landscape means that visual setting impact is greatly reduced, as nothing is overlooking the site. This is especially true when factoring in vegetation and the built environment. Any future quarrying here should have minimal impact to the setting of surrounding designated and undesignated heritage assets.



FIGURE 12: VISUAL IMPACT TO THE HERITAGE ASSETS IS MINIMALISED BY THE LOW-LYING TOPOGRAPHY.

11. Site visit

The site visit was carried out on 19th August 2021 there was good visibility and it was a clear day. The main objective of the site visit was to confirm setting issues for the locality and check to see if there were any outlying issues not highlighted from the available heritage data.

Upper Lyde Quarry is located on a raised plateau hill, which is a large flat open area with views across the whole Burghill area (Figure 13). Potential setting issues have been mitigated by the construction of a small earthwork bank, encircling the entire site (Figure 14), which effectively reduces any setting impact from the quarry site to the surrounding landscape and the heritage assets (Figure 15). The multi-period occupation site to the north-east of the site area, is on a slightly lower level and shows no surface features, it was also under agricultural crop at the time of the visit (Figure 16).



FIGURE 13: THE QUARRY EXTENSION SITE IS LOCATED ON THE TOP OF A FLAT PLATEAUX, VERY OPEN TO THE LANDSCAPE SURROUNDING IT.



FIGURE 14: THE VISUAL IMPACT OF THE SITE HAS BEEN REDUCED BY THE CONSTRUCTION OF A SMALL EARTHWORK BANK, SURROUNDING THE QUARRY.



FIGURE 15: THE EARTHWORK HAS MINIMAL VISUAL IMPACT AND SUCCESSFULLY MITIGATES ANY NEGATIVE VISUAL IMPACT OF THE QUARRY OPERATIONS.



FIGURE 16: TO THE NORTH-EAST OF THE SITE AREA IS A MULTI-PERIOD OCCUPATION SITE, WHICH DOES NOT SHOW ANY SURFACE EXPRESSION BUT THIS MAYBE DISGUISED BY THE AGRICULTURAL CROP.

12. Discussion

12.1 The archaeological landscape of the search area

The available data from the search area indicate that there is a large multi-period site in the north-east of the site area, extending further north-east. This appears to be a mixture of Bronze Age funerary monuments (ring ditches) and Romano – British enclosures and field systems.

The Roman Road of Watling Street west runs close to the west of the site area, however, the only associated features have been recorded at the very north of the study area, close to the line of the road. However, the topography may suggest a potential for the continuation of Romano – British field systems and possible occupation sites over much of the study area. During the Medieval period, the development of the settlement of Lyde to the south of this site area and the large DMV has had a large impact of the historic environment, which also includes a number of associated features / findspots and remains of lynchets and ridge and furrow. At this time, we also see the development on Burghill and Moreton-on-Lugg, which both became high status settlements with churches and moated sites.

In the post-medieval period, we see the expansion and development of these villages; we also see the improvement of farmsteads and the construction of large houses with landscape gardens. The present settlements of Pipe and Lyde and Portway appear to have been established in this period. It is suggested from the map regression analysis that gravel extraction began in the 18th century and was undertaken in a “piecemeal” way.

The gravel extraction increases in the modern period where it eventually becomes more organised and larger in scale.

12.2 The archaeological potential of the proposal area

The assessment of the search area shows that the area contains a high potential for the survival of archaeologically significant deposits. The most obvious is the large, multi-period, occupation site, which is located in the eastern part of the site area extending further east. This was first recorded during the production of the Lower Lugg ALSF (EHE48858) from cropmarks and contains wide ditches, tracks, ditched enclosure, pits, ring ditches, and ridge and furrow. This site has been used over more than one period, presumably from the Bronze Age (which include many possible burials) through to the Iron Age occupation (Bapty 2007). It seems to have also been used for medieval farming, possibly linked to the Lyde DMV to the

south, which also suggests the area has potential for additional medieval remains and features.

The majority of the proposal site was used as gravel quarries from the post-medieval period, this high amount of gravel removal activity could have had significant impact upon the archaeological resource surviving in the landscape.

Due to the potential of the archaeological landscape, an archaeological watching brief (strip, map and sample) was undertaken by Border Archaeology in 2007 when the Ledbury Trunk main water pipelines cut through the southern extent of the site (EHE80018). The topsoil stripping revealed a scatter of Medieval and Post-Medieval pottery with ceramic building material. The scatter mostly consisted of heavily abraded fragments of 17th-18th Century slipware and brown, coarse salt glazed wares, but occasional fragments of heavily abraded medieval green-glazed pottery were also noted (Children & Priestley 2009).

In 2019, 340m to the south-west of the proposed site, Headland Archaeology undertook a watching brief (EHE80401) during groundworks associated with the construction of a covered reservoir at Bewdely Bank, Burghill, Herefordshire. The investigation identified the remains of a single, former hedge line, possibly associated with former strip fields. A general paucity of artefactual material was observed, with evidence of limited arable agricultural use of the site (Thomson 2019).

12.3 The impact of previous development on potential archaeological remains

The evidence from previous evaluations on and adjacent to the site, (see previous section), show that despite the site having significant potential for the survival of archaeological features and deposits of a number of periods; this appears not to have been the case. Only low density, medieval field ditches and a scatter of medieval and post-medieval ceramics have been recorded suggesting that the area was under intensive arable during the medieval and post medieval periods, the ceramic material probably deposited during the process of manuring. It is highly likely that the amount / extent of historic gravel extraction at Upper Lyde, from the post-medieval period to the modern day, has had significant impact to any potential archaeological remains in the south-western part of the site.

However, there is no evidence that there has been any damaging impact to potential archaeology in the north-east section of the site and this area contains significant potential for surviving archaeological remains.

12.4 The impact of the proposal of designated heritage assets

The two scheduled monuments located within the wider region are both medieval Churchyard crosses that are protected from any direct setting issues by existing built and natural environment features.

Similarly, the Listed Buildings in the search area, located at the four settlements; Portway, Pipe and Lyde, Moreton-on-Lugg, and Burghill, are all equally protected from any setting impact from existing vegetation and built environment features and do not directly overlook the quarry area.

As such, the proposed quarry extension should not affect any designated heritage assets.

12.5 The impact of the proposal on non-designated heritage assets

The proposed quarry extension has the potential to have an impact upon unrecorded, non-designated, heritage assets. The potential likelihood of the presence of unknown archaeological features is indicated by the record of a multi-period occupation site that is located in the north-eastern part of the proposed site, and extends out to the north-east, it has potential for Bronze Age, Iron Age / Romano-British and Medieval features. There is also the possibility that features associated with the course of the Roman Road may be present within the study area. This however, has not been confirmed by fieldwork or aerial survey.

It is important to note that no archaeological works have taken place within the study area and thus the potential is still largely completely unknown.

Due to the nature of the proposed works and their scale, archaeological mitigation (geophysical survey and/or evaluation) should be required as a planning condition to ensure there any currently unknown archaeological features can be recorded and investigated prior to any future quarrying taking place. This is especially relevant within the north-eastern part of the proposed extension where the multi-period occupation site has been recorded. If archaeological features are found within the fluvial-glacial deposits then it may be required that extensive archaeological works are required prior to gravel extraction.

13. Conclusions

Herefordshire Archaeology were commissioned by Herefordshire Council to carry out a Heritage Impact Assessment for an extension to the gravel quarry at Upper Lyde, located between Burghill, Morton-on-Lugg, Portway, and Pipe and Lyde, in central Herefordshire.

The proposal includes extraction of these gravel deposits, which covers 3.21ha (Herefordshire Council 2021: (a) 21).

The north-eastern part of the site area has been shown to contain cropmarks that are an indication of a long period of occupation spanning from the Bronze Age to the medieval period, with some evidence of occupation and possible burials. There is a possibility that below-ground archaeological features are also present in the rest of the proposed site within areas that have not already been subjected to extraction. The area to the south-west, the proximity to the roman road and a medieval DMV may suggest that there is further archaeological potential within the surrounding area. However, there is a lack of Historic Environment data for much of this area.

As any quarrying in the north-east of the site area will impact upon identified archaeological features there would be deemed an appropriate need to undertake a programme of works to quantify and understand the nature and significance that any proposed extraction might have upon the archaeological resource.

Consequently, during any planning consultation, there is the need for implementation of archaeological mitigation works in order to ensure that no surviving archaeological deposits or features are destroyed without record.

14. Bibliography

Data sources:

The following sources of information were referred to:

- National Heritage List for England (held by Historic England)
- Herefordshire Historic Environment Record
- British Geological Survey (Website) <http://bgs.ac.uk>.
- Historical Ordnance Survey Editions (1st-5th)
- Tithe Map for Pipe and Lyde 1838

Published Sources:

Bapty, I. 2007. *Lower Lugg Archaeology and Aggregates Resources Assessment (Volume 1-3)*. Herefordshire Archaeology: Hereford

Chartered Institute for Archaeologists. 2012. *Standards and Guidance for Archaeological Desk Based Assessments*. University of Reading, Reading

Children, G & Priestley, G. 2009. *Ledbury Trunk Main: Archaeological Programme of Works*. Border Archaeology

Communities and Local Government. 2012. *National Planning Policy Framework*. London

Copplestone-Crow, R. 1989. *Herefordshire Place Names*. British Archaeological Reports 214

Thorn, F. & Thorn, C. 1983. Domesday Herefordshire (17) in, Morris, J. (ed). *Domesday Book: A Survey of the Counties of England*. Phillimore: Chichester

Herefordshire Council. 2021. *Herefordshire Minerals & Waste Local Plan Publication Draft*. Hereford

Historic England. 2015. *The Setting of Heritage Assets (HEAG180/GOA3)*. Historic England, London.

Historic England. 2015. *The Historic Environment and Site Allocations in Local Plans (HEAG074)*. Historic England, London

Historic England. 2019. *Statements of Heritage Significance (HEAG279)*. Historic England, London

Historic England. 2020. *Mineral Extraction and Archaeology (HEAG278)*. Historic England, London

Thomson, S. 2019. *Bewdley Bank Reservoir, Burghill, Herefordshire - Archaeological Watching Brief*. Herefordshire Archaeology: Hereford

15. Gazetteer of Historic Environment Records



Herefordshire Council

HEREFORDSHIRE ARCHAEOLOGY

HISTORIC ENVIRONMENT RECORD REPORT

Upper Lyde Quarry Extension

2nd August 2021

Herefordshire Archives and Records Centre,
Fir Tree Lane, Rotherwas, Hereford, HR2 6LA
herenquiries@herefordshire.gov.uk
htt.herefordshire.gov.uk
01432 260130

Herefordshire Historic Environment Record (HER) is an integral part of Herefordshire Council's county archaeological service; Herefordshire Archaeology.

The HER is the most comprehensive index and primary information service for the historic environment within Herefordshire. It seeks to inform the management and conservation of the county's historic assets. It is managed in accordance with national standards of good practice and aims to continue its development as an accurate, comprehensive and actively maintained resource.

HISTORIC ENVIRONMENT RECORD REPORT

Monuments and Historic Buildings

Herefordshire Council Monument List Report

23/07/2021

Number of records: 101

Ref	Site Name	Monument Types	Administration Areas/Description	NGR
Building				
372	Church of St Mary the Virgin, Burghill	Church	BURGHILL, HEREFORDSHIRE	SO 4795 4450 (point)
25361	Hopkiln, Moreton on Lugg	Hop Kiln	MORETON-ON-LUGG, HEREFORDSHIRE	SO 505 456 (point)
35469	Vicarage, Tall Trees, Moreton on Lugg	Vicarage	MORETON-ON-LUGG, HEREFORDSHIRE	SO 50 44 (point)
8254	Church of St Andrew, Moreton on Lugg	Church	MORETON-ON-LUGG, HEREFORDSHIRE	SO 5047 4565 (point)
6887	Church of St Peter, Pipe & Lyde	Church	PIPE AND LYDE, HEREFORDSHIRE	SO 5027 4409 (point)
12384	Outbuildings, Lion Farm, Burghill	Building	BURGHILL, HEREFORDSHIRE	SO 4874 4514 (point)
12385	Burghill Grange	House	BURGHILL, HEREFORDSHIRE	SO 4821 4443 (point)
12387	Church House Farm, Burghill	Farm, House	BURGHILL, HEREFORDSHIRE	Centred SO 48025 44495 (57m by 50m)
Find Spot				
53089	Roman and Medieval Pottery Scatters, Northwest of Upper Lyde Farm, Pipe and Lyde	Occupation Site, Artefact Scatter	PIPE AND LYDE, HEREFORDSHIRE	SO 49569 44642 (point)
8429	Neolithic axe, Gravel Pile, Moreton	Findspot	MORETON-ON-LUGG, HEREFORDSHIRE	SO 50 44 (point)
53088	Medieval Pottery Scatter, South of Appletree Cottage, Upper Lyde, Pipe and Lyde	Occupation Site	PIPE AND LYDE, HEREFORDSHIRE	SO 49485 44645 (point)
56057	Flint Scrapper. Upper House Farm, Moreton-On-Lugg.	Findspot	MORETON-ON-LUGG, HEREFORDSHIRE	SO 4939 4578 (point)
Monument				
53222	Possible Ring Ditch, 200m Northwest of Upper Lyde Farm, Pipe and Lyde	Ring Ditch	PIPE AND LYDE, HEREFORDSHIRE	Centred SO 4959 4479 (30m by 30m)
46254	The Old Farmhouse (Upper House Farm), Moreton on Lugg	Farm	MORETON-ON-LUGG, HEREFORDSHIRE	Centred SO 50357 45651 (77m by 58m)
30291	St Donat's Farm/Upper House Farm, Roman Occupation Site	Occupation Site	BURGHILL, HEREFORDSHIRE	Centred SO 49 46 (848m by 748m)
32301	Brick Kiln	Brickworks	BURGHILL, HEREFORDSHIRE	SO 4847 4542 (point)
6309	Earthwork lynchets, ENE of church, Burghill	Lynchet	BURGHILL, HEREFORDSHIRE	SO 492 449 (point)

Ref	Site Name	Monument Types	Administration Areas/Description	NGR
6305	DMV, Between Upper Lyde and Lyde Arundel, Pipe and Lyde	Deserted Settlement, Ridge And Furrow, House Platform, Hollow Way	PIPE AND LYDE, HEREFORDSHIRE	Centred SO 49 43 (1288m by 1248m)
6300	Square Enclosure, East of Burghill Village	Square Enclosure	BURGHILL, HEREFORDSHIRE	SO 483 441 (point)
30272	Cropmarks of enclosure/occupation site, North of St Donats Farm,	Ditch, Rectilinear Enclosure	BURGHILL, HEREFORDSHIRE	Centred SO 48 45 (387m by 491m)
6551	Moat, Church House Farm, Moreton	Moat	MORETON-ON-LUGG, HEREFORDSHIRE	Centred SO 5042 4558 (122m by 84m)
3938	Roman Road, Canon Pyon Road, Eltons Marsh, Burghill	Road	BURGHILL, HEREFORDSHIRE	SO 49 43 (point)
6295	Earthworks of lynchets, 1000yds east of church, Burghill	Lynchets	BURGHILL, HEREFORDSHIRE	SO 4884 4463 (point)
6292	Moat, Burghill	Moat	BURGHILL, HEREFORDSHIRE	Centred SO 4782 4457 (176m by 137m)
56608	Milepost, A49 at Pipe And Lyde; Pipe Bridge; N of bridge	Milepost	PIPE AND LYDE, HEREFORDSHIRE	SO 5015 4443 (point)
53152	War Memorial (WWI), Burghill	War Memorial	BURGHILL, HEREFORDSHIRE	SO 47916 44501 (point)
4710	Burlton Court, Burghill	Farm, House	BURGHILL, HEREFORDSHIRE	Centred SO 48529 44014 (125m by 102m)
36529	Ditch (Possible Leat), Old Orchard, Pipe and Lyde	Leat	PIPE AND LYDE, HEREFORDSHIRE	SO 49 44 (point)
34617	Brick Kiln Farm, Burghill	Farm	BURGHILL, HEREFORDSHIRE	Centred SO 48479 45667 (123m by 113m)
36916	Burghill Gospel Hall, Portway	Chapel	BURGHILL, HEREFORDSHIRE	SO 4862 4534 (point)
34549	Windpump, Burghill	Wind Pump	BURGHILL, HEREFORDSHIRE	SO 4833 4483 (point)
35683	WWII German Prisoner of War Camp, Moreton on Lugg	Prisoner Of War Camp	MORETON-ON-LUGG, HEREFORDSHIRE	SO 5018 4600 (point)
37849	Toll House	Toll House	MORETON-ON-LUGG, HEREFORDSHIRE	SO 5020 4590 (point)
6018	Multi-period Occupation Site, East of Portway, Burghill	Ring Ditch, Ridge And Furrow, Trackway, Rectangular Enclosure	BURGHILL, HEREFORDSHIRE, PIPE AND LYDE, HEREFORDSHIRE	Centred SO 49 45 (877m by 640m)
42602	Possible site of vineyard at Pipe and Lyde	Vineyard	PIPE AND LYDE, HEREFORDSHIRE	SO 5009 4440 (point)
6024	Field boundary, North of Upper Lyde Farm, Pipe and Lyde	Field Boundary	PIPE AND LYDE, HEREFORDSHIRE	Centred SO 49 44 (341m by 367m)
46217	Lion Farm	Farm	BURGHILL, HEREFORDSHIRE	Centred SO 48748 45138 (78m by 64m)
46219	Haymeadow Farm, Burghill	Farm	BURGHILL, HEREFORDSHIRE	Centred SO 48045 44137 (79m by 75m)
46227	Grove Farm	Farm	BURGHILL, HEREFORDSHIRE	Centred SO 48991 44932 (86m by 79m)

Ref	Site Name	Monument Types	Administration Areas/Description	NGR
46234	Upper Lyde Farm (Upper Lyde), Pipe and Lyde	Farm	PIPE AND LYDE, HEREFORDSHIRE	Centred SO 49723 44567 (174m by 136m)
46237	The Glebe (Glebe Farm)	Farm	PIPE AND LYDE, HEREFORDSHIRE	Centred SO 50323 44097 (49m by 46m)
46255	Church House Farm	Farm	MORETON-ON-LUGG, HEREFORDSHIRE	Centred SO 50502 45605 (135m by 98m)
56714	Drainage Ditch, Land west of Church House, Moreton on Lugg	Drainage Ditch, Palaeochannel	MORETON-ON-LUGG, HEREFORDSHIRE	SO 5032 4546 (point)
31148	Burghill Grange Landscape Park	Landscape Park	BURGHILL, HEREFORDSHIRE	SO 4819 4440 (point)
23221	Site of gravel pit, Pipe & Lyde	Gravel Pit	PIPE AND LYDE, HEREFORDSHIRE	SO 500 446 (point)
56825	Milestone, A4110 at Burghill; Portway	Milestone	BURGHILL, HEREFORDSHIRE	SO 4873 4506 (point)
11184	Possible Castle, Lyde	Fortified Manor House, Castle	PIPE AND LYDE, HEREFORDSHIRE	SO 497 439 (point)
18220	Portway Tunpike House, SW of Brick Kiln Farm, Burghill	Toll House	BURGHILL, HEREFORDSHIRE	SO 4840 4562 (point)
18613	Vineyard, N of Pipe Bridge	Vineyard	PIPE AND LYDE, HEREFORDSHIRE	SO 5012 4440 (point)
18615	Smithy, S of Moreton House	Blacksmiths Workshop	PIPE AND LYDE, HEREFORDSHIRE	SO 502 451 (point)
22875	Cropmark, S of Moreton on Lugg	Site	MORETON-ON-LUGG, HEREFORDSHIRE	SO 50 45 (point)
23185	Quarry Piece field, Pipe and Lyde	Quarry	PIPE AND LYDE, HEREFORDSHIRE	SO 5005 4464 (point)
9056	Possible Site of Medieval Battlefield, Pipe Aston	Battlefield	PIPE AND LYDE, HEREFORDSHIRE	SO 49 44 (point)
23183	Quarry, Pipe and Lyde	Quarry	PIPE AND LYDE, HEREFORDSHIRE	SO 4960 4435 (point)
8968	Cottages (Site), Northwest of Upper House Farm, Moreton-on-Lugg	Deserted Settlement	MORETON-ON-LUGG, HEREFORDSHIRE	SO 50 45 (point)
23209	Ridge and furrow, Pipe & Lyde	Ridge And Furrow	PIPE AND LYDE, HEREFORDSHIRE	SO 4965 4370 (point)
23188	Ridge and furrow, Pipe and Lyde	Ridge And Furrow	PIPE AND LYDE, HEREFORDSHIRE	SO 498 437 (point)
23783	Earthworks of possible lynchets and plough headland in field adjacent to Burghill Grange, Burghill	Lynchets, Plough Headland	BURGHILL, HEREFORDSHIRE	SO 483 445 (point)
25792	Pipe Medieval Manor, Pipe and Lyde	Settlement	PIPE AND LYDE, HEREFORDSHIRE	SO 50 44 (point)
25784	Moreton on Lugg medieval settlement, Moreton on Lugg	Settlement	MORETON-ON-LUGG, HEREFORDSHIRE	SO 50 44 (point)
25478	Ingravel Pit, Pipe and Lyde	Gravel Pit	PIPE AND LYDE, HEREFORDSHIRE	SO 492 449 (point)
24674	Royal Observer Corps Monitoring Post; Burghill	Observation Post, Royal Observer Corps Monitoring Post, Underground Monitoring Post	BURGHILL, HEREFORDSHIRE	Centred SO 4834 4512 (39m by 15m)
24559	Moreton Court Park, Moreton-on-Lugg	Landscape Park	MORETON-ON-LUGG, HEREFORDSHIRE	Centred SO 504 459 (809m by 530m)

Ref	Site Name	Monument Types	Administration Areas/Description	NGR
23180	Earthworks of ridge and furrow, Pipe and Lyde	Ridge And Furrow	PIPE AND LYDE, HEREFORDSHIRE	SO 4949 4355 (point)
41187	Gravel Pit	Gravel Pit	BURGHILL, HEREFORDSHIRE	SO 4904 4493 (point)
6885	Linear Cropmarks (Possible Roman Road), Southeast of Eltons Marsh, Pipe & Lyde	Road	PIPE AND LYDE, HEREFORDSHIRE	SO 49 43 (point)
6508	Churchyard Cross, Pipe & Lyde	Cross	PIPE AND LYDE, HEREFORDSHIRE	SO 5027 4406 (point)
41279	Gravel Pit	Gravel Pit	BURGHILL, HEREFORDSHIRE	SO 4962 4510 (point)
41233	Gravel Pit on first edition OS map	Gravel Pit	PIPE AND LYDE, HEREFORDSHIRE	SO 5013 4450 (point)
41225	Gravel Pit on first edition OS map	Gravel Pit	PIPE AND LYDE, HEREFORDSHIRE	SO 5013 4450 (point)
41216	Gravel Pit on first edition OS map	Gravel Pit	PIPE AND LYDE, HEREFORDSHIRE	SO 5013 4450 (point)
41189	Gravel Pit, Pipe and Lyde	Gravel Pit	PIPE AND LYDE, HEREFORDSHIRE	SO 4924 4359 (point)
10375	Enclosure, Southwest of Brookhouse Farm, Moreton-on-Lugg	Ditch, D Shaped Enclosure, Double Ditched Enclosure	MORETON-ON-LUGG, HEREFORDSHIRE	Centred SO 49449 45991 (139m by 157m)
41188	Gravel Pit	Gravel Pit	PIPE AND LYDE, HEREFORDSHIRE	SO 4924 4470 (point)
41186	Gravel Pit	Gravel Pit	BURGHILL, HEREFORDSHIRE	SO 4882 4465 (point)
41185	Gravel Pit	Gravel Pit	BURGHILL, HEREFORDSHIRE	SO 4869 4482 (point)
41184	Gravel Pit, Burghill	Gravel Pit	BURGHILL, HEREFORDSHIRE	SO 4847 4416 (point)
41183	Gravel Pit	Gravel Pit	BURGHILL, HEREFORDSHIRE	SO 4791 4465 (point)
58228	Field Boundary, Burghill	Field Boundary	BURGHILL, HEREFORDSHIRE	Centred SO 4875 4447 (119m by 27m)
58248	Roman Road (Route of); Kenchester to Brecon (Watling Street West)	Road	CANON PYON, HEREFORDSHIRE, DILWYN, HEREFORDSHIRE, ADFORTON, HEREFORDSHIRE, AYMESTREY, HEREFORDSHIRE, BIRLEY WITH UPPER HILL, HEREFORDSHIRE, MONKLAND AND STRETFORD, HEREFORDSHIRE, KINGSLAND, HEREFORDSHIRE, LEINTWARDINE, HEREFORDSHIRE, EARDISLAND, HEREFORDSHIRE, WIGMORE, HEREFORDSHIRE, SHOBDON, HEREFORDSHIRE, BURGHILL, HEREFORDSHIRE, PIPE AND LYDE, HEREFORDSHIRE, KING'S PYON, HEREFORDSHIRE	Centred SO 4485 6011 (9262m by 33557m)
7285	Churchyard Cross, Burghill	Cross, Churchyard	BURGHILL, HEREFORDSHIRE	SO 47944 44466 (point)
Natural Feature				
32820	Burlton Court Pleistocene deposit	Environmental Sampling Site	BURGHILL, HEREFORDSHIRE	SO 488 447 (point)

Ref	Site Name	Monument Types	Administration Areas/Description	NGR
32819	Upper Lyde Pit Pleistocene deposit	Buried Soil Horizon	PIPE AND LYDE, HEREFORDSHIRE	SO 492 447 (point)
32817	Burghill Pit Pleistocene deposit	Buried Soil Horizon	BURGHILL, HEREFORDSHIRE	SO 4819 4510 (point)
Portable Antiquities Scheme Find Spot				
57948	Portable Antiquities; Pipe and Lyde	Findspot	PIPE AND LYDE, HEREFORDSHIRE	Not displayed
57955	Portable Antiquities; Pipe and Lyde	Findspot	PIPE AND LYDE, HEREFORDSHIRE	Not displayed
57954	Portable Antiquities; Pipe and Lyde	Findspot	PIPE AND LYDE, HEREFORDSHIRE	Not displayed
57953	Portable Antiquities; Pipe and Lyde	Findspot	PIPE AND LYDE, HEREFORDSHIRE	Not displayed
57952	Portable Antiquities; Pipe and Lyde	Findspot	PIPE AND LYDE, HEREFORDSHIRE	Not displayed
57951	Portable Antiquities; Pipe and Lyde	Findspot	PIPE AND LYDE, HEREFORDSHIRE	Not displayed
54883	Portable Antiquities; Burghill (known as)	Findspot	BURGHILL, HEREFORDSHIRE	Not displayed
57949	Portable Antiquities; Pipe and Lyde	Findspot	PIPE AND LYDE, HEREFORDSHIRE	Not displayed
49316	Portable Antiquities; MORETON ON LUGG	Findspot	MORETON-ON-LUGG, HEREFORDSHIRE	Not displayed
57782	Portable Antiquities; Hereford (known as)	Findspot	CANON PYON, HEREFORDSHIRE	Not displayed
57188	Portable Antiquities; Pipe and Lyde	Findspot	PIPE AND LYDE, HEREFORDSHIRE	Not displayed
57186	Portable Antiquities; Pipe and Lyde	Findspot	PIPE AND LYDE, HEREFORDSHIRE	Not displayed
55552	Portable Antiquities; Credenhill (known as)	Findspot	CREDENHILL, HEREFORDSHIRE	Not displayed
55003	Portable Antiquities; Wellington (known as)	Findspot	MORETON-ON-LUGG, HEREFORDSHIRE	Not displayed
54161	Portable Antiquities; Moreton on Lugg	Findspot	MORETON-ON-LUGG, HEREFORDSHIRE	Not displayed
57950	Portable Antiquities; Pipe and Lyde	Findspot	PIPE AND LYDE, HEREFORDSHIRE	Not displayed
Place Name				
25477	Ingravel Pit Field at Pipe and Lyde	Gravel Pit	PIPE AND LYDE, HEREFORDSHIRE	SO 490 447 (point)

HER Number	Site Name	Record Type
10375	Enclosure, Southwest of Brookhouse Farm, Moreton-on-Lugg	Monument

Monument Types and Dates

D SHAPED ENCLOSURE (Romano-British - 43 AD to 409 AD)

Evidence CROPMARK

DITCH (Romano-British - 43 AD to 409 AD)

Evidence CROPMARK

DOUBLE DITCHED ENCLOSURE (Romano-British - 43 AD to 409 AD)

Evidence CROPMARK

Description and Sources

Description

Cropmark of double ditched, elongated D shape enclosure. Flat edge to NW. (1)(2)

Lies immediately to the south east side of the access road. Occupies slightly higher ground, likely to be Romano-British. (3)

The Romano-British occupation site to the west and north (SMR 30291), recorded during two separate evaluations, is clearly related to this enclosure. (4)

Lower Lugg ALSF AP Site 5. A double ditched enclosure with various fragmentary outlying ditches indicative of past occupation. (5)

An evaluation carried out to the south of this enclosure site in 2010 did not locate any significant archaeological features. (6)

Sources

- (1) Aerial Photograph: SHE10462. Musson, C R. 07/1990. 90-MB-0915. Clwyd and Powys Archaeology Trust.
- (2) Aerial Photograph: SHE16950. Musson, C R. 07/1990. 90-MB-0916. Chris Musson AP collection.
- (3) Unpublished Report: SHE15174. Jackson, R, Buteux, V, Hurst, D & Pearson, E. 27/04/1999. Evaluation at St Donat's Farm, Burghill, Herefordshire.. Worcestershire Archaeological Service. Pages 10
- (4) Unpublished Report: SHE17218. Wainwright, Jo and Rogers, Tom. 27/09/2007. Archaeological Desk-based Assessment and Evaluation at Upper House Farm, Moreton on Lugg, Herefordshire.. Worcestershire Archaeological Service.
- (5) Data: SHE17863. Cox, Chris. 2006. The Lower Lugg Valley Archaeology and Aggregates Project AP Database. AP Refs: SO4946/3 & 5
- (6) Article in serial: SHE18752. Shoesmith, Ron. 2010. Archaeology, 2010, Transactions of the Woolhope Naturalists' Field Club. 58, 2010. 200-223. 213

Associated resources

HTT Web URL [#http://htt.herefordshire.gov.uk/her-search/monuments-search/search/monument?smr_no=10375#](http://htt.herefordshire.gov.uk/her-search/monuments-search/search/monument?smr_no=10375#)

Link to Herefordshire Through Time Web Database

Location

National Grid Reference

Centred SO 49449 45991 (139m by 157m) SO44NE Area

Administrative Areas

Civil Parish MORETON-ON-LUGG, HEREFORDSHIRE

Address/Historic Names - None recorded

Designations, Statuses and Scorings

Associated Designations

HER Number 10375

Site Name Enclosure, Southwest of Brookhouse Farm, Moreton-on-Lugg

SHINE

Cropmark of Undated Settlement Enclosure, Active DHE6641
400m Northwest of Upper House Farm,
Moreton on Lugg

Other Statuses and Cross-References

SHINE Candidate (Yes)

Active

Sites & Monuments Record - 10375

Active

Ratings and Scorings - None recorded

Land Use

Associated Historic Landscape Character Records

HHE769 Small Compass Enclosure of the Landscape - Multiple Axial Planned Elements (Type Code: G2.12)

Other Land Classes - None recorded

Related Monuments

30291 St Donat's Farm/Upper House Farm, Roman Functional Association (Peer-to-
Occupation Site Peer)

Finds - None recorded

Associated Events/Activities

EHE30287 Evaluation, St Donat's Farm, Burghill, 1998-1999 (Archaeological Intervention. Ref: SMR Event:
30287)

EHE48858 The Lower Lugg Valley Archaeology and Aggregates Project Stage 1 (Interpretation)

EHE44997 Desk-based Assessment and Evaluation at Upper House Farm, Moreton on Lugg, 2007
(Archaeological Intervention. Ref: SMR Event: 44997)

EHE1877 Evaluation, Upper House Farm, Moreton-on-Lugg, 2010 (Archaeological Intervention)

Associated Individuals/Organisations - None recorded

HER Number 11184

Site Name Possible Castle, Lyde

HER Number	Site Name	Record Type
11184	Possible Castle, Lyde	Monument

Monument Types and Dates

CASTLE? (Medieval - 1066 AD to 1539 AD)

Evidence EARTHWORK

FORTIFIED MANOR HOUSE (Medieval - 1066 AD to 1539 AD)

Evidence EARTHWORK

Description and Sources

Description

Enclosure castle & baileys, discovered by David Whitehead. Looks like a low level wet defended castle site. Lots of loose stone & buried foundations on the site. Substantial pieces of dressed stone partially buried. This is another of those borderline sites. The number of enclosures points to it being a true castle with baileys, but the weakness of the earthworks & the fact that it was church property may mean that it was more like a comfortable manor looking castle-like but lightly defended, Prob bracket 1200-1300+ (1)

Sources

- (1) Article in serial: SHE12725. Stirling-Brown, R. 1988. Preliminary Results of Castle Survey. Herefordshire Archaeological News.

Associated resources

HTT Web URL [#http://htt.herefordshire.gov.uk/her-search/monuments-search/search/monument?smr_no=11184#](http://htt.herefordshire.gov.uk/her-search/monuments-search/search/monument?smr_no=11184#)

Link to Herefordshire Through Time Web Database

Location

National Grid Reference

SO 497 439 (point) SO44SE Point

Administrative Areas

Civil Parish PIPE AND LYDE, HEREFORDSHIRE

Address/Historic Names - None recorded

Designations, Statuses and Scorings

Associated Designations - None recorded

Other Statuses and Cross-References

SHINE Candidate (No) Active

Sites & Monuments Record - 11184 Active

Ratings and Scorings - None recorded

Land Use

Associated Historic Landscape Character Records

HHE308 Large Compass Enclosure of the Landscape - Farm (Type Code: F1.1)

Other Land Classes - None recorded

Related Monuments - None Recorded

Finds - None recorded

Associated Events/Activities - None recorded

Associated Individuals/Organisations - None recorded

HER Number 11184

Site Name Possible Castle, Lyde

HER Number 12384

Site Name Outbuildings, Lion Farm, Burghill

HER Number	Site Name	Record Type
12384	Outbuildings, Lion Farm, Burghill	Building

Monument Types and Dates

BUILDING (17th Century - 1601 AD to 1700 AD)

Evidence EXTANT BUILDING

Description and Sources

Description

Include late C17 or E C18 cider mill & some partly reconstructed stabling, with corrugated iron roof. (1)

Sources

(1) Bibliographic reference: SHE132. Royal Commission on Historical Monuments. 1932. Inventory of Monuments, Herefordshire East, Vol II. Herefordshire East, Volume II. II, 44

Associated resources

HTT Web URL [#http://htt.herefordshire.gov.uk/her-search/monuments-search/search/monument?smr_no=12384#](http://htt.herefordshire.gov.uk/her-search/monuments-search/search/monument?smr_no=12384#)

Link to Herefordshire Through Time Web Database

Location

National Grid Reference

SO 4874 4514 (point) SO44NE Point

Administrative Areas

Civil Parish BURGHILL, HEREFORDSHIRE

Address/Historic Names - None recorded

Designations, Statuses and Scorings

Associated Designations - None recorded

Other Statuses and Cross-References

SHINE Candidate (Unlikely) Active

Sites & Monuments Record - 12384 Active

Ratings and Scorings - None recorded

Land Use

Associated Historic Landscape Character Records

HHE272 Enclosure of Common Arable Fields - Closes Dominated by Small Regular Broad Closes (Type Code: D2.2)

Other Land Classes - None recorded

Related Monuments - None Recorded

Finds - None recorded

Associated Events/Activities - None recorded

Associated Individuals/Organisations - None recorded

HER Number 12385

Site Name Burghill Grange

HER Number	Site Name	Record Type
12385	Burghill Grange	Building

Monument Types and Dates

HOUSE (17th Century - 1601 AD to 1700 AD)

Evidence EXTANT BUILDING

Description and Sources

Description

2 storeys with cellars & attics, walls of brick & roof tiled. House mainly early Georgian, but incorporates an E C17 block now forming S wing, it was original timber framed & has moulded ceiling beams. Hall is lined with re set early C17 panelling. Hall & adjacent room have panelled plaster ceilings of the C18. (1)

Sources

- (1) Bibliographic reference: SHE132. Royal Commission on Historical Monuments. 1932. Inventory of Monuments, Herefordshire East, Vol II. Herefordshire East, Volume II. II, 44

Associated resources

HTT Web URL [#http://htt.herefordshire.gov.uk/her-search/monuments-search/search/monument?smr_no=12385#](http://htt.herefordshire.gov.uk/her-search/monuments-search/search/monument?smr_no=12385#)

Link to Herefordshire Through Time Web Database

Location

National Grid Reference

SO 4821 4443 (point) SO44SE Point

Administrative Areas

Civil Parish BURGHILL, HEREFORDSHIRE

Address/Historic Names - None recorded

Designations, Statuses and Scorings

Associated Designations

Conservation Area - CON_AR_011	Burghill	Active	DHE6254
Listed Building (II) - 154204	BURGHILL GRANGE	Active	DHE3373

Other Statuses and Cross-References

Sites & Monuments Record - 12385	Active
SHINE Candidate (Unlikely)	Active

Ratings and Scorings - None recorded

Land Use

Associated Historic Landscape Character Records

HHE273 Enclosure of Common Arable Fields - Closes Dominated by Small Regular Broad Closes (Type Code: D2.2)

Other Land Classes - None recorded

Related Monuments - None Recorded

Finds - None recorded

Associated Events/Activities - None recorded

Associated Individuals/Organisations - None recorded

HER Number 12385

Site Name Burghill Grange

HER Number 12387

Site Name Church House Farm, Burghill

HER Number	Site Name	Record Type
12387	Church House Farm, Burghill	Building

Monument Types and Dates

FARM (Post Medieval - 1540 AD to 1900 AD)

Evidence DOCUMENTARY EVIDENCE

HOUSE (17th Century - 1601 AD to 1700 AD)

Evidence EXTANT BUILDING

Description and Sources

Description

Cross wing at W end. (1)

Historic farm recorded as part of the Herefordshire Historic Farmsteads Characterisation Project. Present on the Ordnance Survey First Edition, Pre-WW2 and Modern maps. (2)

Sources

- (1) Bibliographic reference: SHE132. Royal Commission on Historical Monuments. 1932. Inventory of Monuments, Herefordshire East, Vol II. Herefordshire East, Volume II. II, 44
- (2) Unpublished Report: SHE17621. Preece, N. 2008. Herefordshire Historic Farmsteads Characterisation Project (Stage 1). Herefordshire Archaeology.

Associated resources

HTT Web URL [#http://htt.herefordshire.gov.uk/her-search/monuments-search/search/monument?smr_no=12387#](http://htt.herefordshire.gov.uk/her-search/monuments-search/search/monument?smr_no=12387#)

Link to Herefordshire Through Time Web Database

Location

National Grid Reference

Centred SO 48025 44495 (57m by 50m) SO44SE Area

Administrative Areas

Civil Parish BURGHILL, HEREFORDSHIRE

Address/Historic Names - None recorded

Designations, Statuses and Scorings

Associated Designations

Conservation Area - CON_AR_011	Burghill	Active	DHE6254
Listed Building (II) - 154210	CHURCH FARMHOUSE	Active	DHE3379

Other Statuses and Cross-References

Sites & Monuments Record - 12387	Active
SHINE Candidate (Unlikely)	Active

Ratings and Scorings - None recorded

Land Use

Associated Historic Landscape Character Records

HHE263 Recent Degradation through Boundary Loss - Limited Sinuous Boundaries Survive (Type Code: H1.2)

Other Land Classes - None recorded

Related Monuments - None Recorded

Finds - None recorded

HER Number 12387

Site Name Church House Farm, Burghill

Associated Events/Activities

EHE48661 Herefordshire Historic Farmsteads Characterisation Project: Stage 1 (Interpretation)

Associated Individuals/Organisations - None recorded

HER Number 18220

Site Name Portway Tunpike House, SW of Brick Kiln Farm, Burghill

HER Number	Site Name	Record Type
18220	Portway Tunpike House, SW of Brick Kiln Farm, Burghill	Monument

Monument Types and Dates

TOLL HOUSE (Post Medieval - 1540 AD to 1900 AD)

Evidence DOCUMENTARY EVIDENCE

Description and Sources

Description

Portway Turnpike House. (1)

Sources

(1) Cartographic material: SHE1714. 1847. Burghill Tithe Award. Hereford Record Office.

Associated resources

HTT Web URL [#http://htt.herefordshire.gov.uk/her-search/monuments-search/search/monument?smr_no=18220#](http://htt.herefordshire.gov.uk/her-search/monuments-search/search/monument?smr_no=18220#)
Link to Herefordshire Through Time Web Database

Location

National Grid Reference

SO 4840 4562 (point) SO44NE Point

Administrative Areas

Civil Parish BURGHILL, HEREFORDSHIRE

Address/Historic Names - None recorded

Designations, Statuses and Scorings

Associated Designations - None recorded

Other Statuses and Cross-References

SHINE Candidate (No) Active

Sites & Monuments Record - 18220 Active

Ratings and Scorings - None recorded

Land Use

Associated Historic Landscape Character Records

HHE272 Enclosure of Common Arable Fields - Closes Dominated by Small Regular Broad Closes (Type Code: D2.2)

Other Land Classes - None recorded

Related Monuments - None Recorded

Finds - None recorded

Associated Events/Activities - None recorded

Associated Individuals/Organisations - None recorded

HER Number 18613

Site Name Vineyard, N of Pipe Bridge

HER Number	Site Name	Record Type
18613	Vineyard, N of Pipe Bridge	Monument

Monument Types and Dates

VINEYARD (Post Medieval - 1540 AD to 1900 AD)

Evidence DOCUMENTARY EVIDENCE

Description and Sources

Description

Vineyard. (1)

Sources

(1) Cartographic material: SHE3116. 1839. Peterstow Tithe Award. Hereford Record Office.

Associated resources

HTT Web URL [#http://htt.herefordshire.gov.uk/her-search/monuments-search/search/monument?smr_no=18613#](http://htt.herefordshire.gov.uk/her-search/monuments-search/search/monument?smr_no=18613#)

Link to Herefordshire Through Time Web Database

Location

National Grid Reference

SO 5012 4440 (point) SO54SW Point

Administrative Areas

Civil Parish PIPE AND LYDE, HEREFORDSHIRE

Address/Historic Names - None recorded

Designations, Statuses and Scorings

Associated Designations - None recorded

Other Statuses and Cross-References

SHINE Candidate (Possible) Active

Sites & Monuments Record - 18613 Active

Ratings and Scorings - None recorded

Land Use

Associated Historic Landscape Character Records

HHE276 Adaptation of Earlier Enclosure System - Former Common Arable Fields - L1 Linking Type (Type Code: L1.1)

Other Land Classes - None recorded

Related Monuments - None Recorded

Finds - None recorded

Associated Events/Activities - None recorded

Associated Individuals/Organisations - None recorded

HER Number 18615

Site Name Smithy, S of Moreton House

HER Number	Site Name	Record Type
18615	Smithy, S of Moreton House	Monument

Monument Types and Dates

BLACKSMITHS WORKSHOP (Post Medieval - 1540 AD to 1900 AD)

Evidence DOCUMENTARY EVIDENCE

Description and Sources

Description

House smithshop and garden. (1) The original timber-framed cottage of one room up and one room down dates to c.1700. The roof has been raised. The brick front is of Flemish Garden Wall bond, c. 18th century. A single brick plat band is probably 19th century. (2)

Sources

- (1) Cartographic material: SHE3116. 1839. Peterstow Tithe Award. Hereford Record Office.
- (2) Bibliographic reference: SHE16053. Tonkin, J.W. 1996. Buildings, 1996. Transactions of the Woolhope Naturalists' Field Club. XLVIII 1996 Part III. 601-608. XLVIII 1996 Part III. Pages 603

Associated resources

HTT Web URL [#http://htt.herefordshire.gov.uk/her-search/monuments-search/search/monument?smr_no=18615#](http://htt.herefordshire.gov.uk/her-search/monuments-search/search/monument?smr_no=18615#)

Link to Herefordshire Through Time Web Database

Location

National Grid Reference

SO 502 451 (point) SO54NW Point

Administrative Areas

Civil Parish PIPE AND LYDE, HEREFORDSHIRE

Address/Historic Names - None recorded

Designations, Statuses and Scorings

Associated Designations - None recorded

Other Statuses and Cross-References

Sites & Monuments Record - 18615	Active
SHINE Candidate (Possible)	Active

Ratings and Scorings - None recorded

Land Use

Associated Historic Landscape Character Records

HHE276 Adaptation of Earlier Enclosure System - Former Common Arable Fields - L1 Linking Type (Type Code: L1.1)

Other Land Classes - None recorded

Related Monuments - None Recorded

Finds - None recorded

Associated Events/Activities - None recorded

Associated Individuals/Organisations - None recorded

HER Number 22875

Site Name Cropmark, S of Moreton on Lugg

HER Number	Site Name	Record Type
22875	Cropmark, S of Moreton on Lugg	Monument

Monument Types and Dates

SITE (Undated)

Evidence CROPMARK

Description and Sources

Description

Cropmarks, probably natural. (1)

Sources

(1) Aerial Photograph: SHE9342. Dinn, J L. 07/1994. HWCC/94/102/22. Hereford and Worcester County Council.

Associated resources

HTT Web URL [#http://htt.herefordshire.gov.uk/her-search/monuments-search/search/monument?smr_no=22875#](http://htt.herefordshire.gov.uk/her-search/monuments-search/search/monument?smr_no=22875#)

Link to Herefordshire Through Time Web Database

Location

National Grid Reference

SO 503 452 (point) SO54NW Point

Administrative Areas

Civil Parish MORETON-ON-LUGG, HEREFORDSHIRE

Address/Historic Names - None recorded

Designations, Statuses and Scorings

Associated Designations - None recorded

Other Statuses and Cross-References

SHINE Candidate (Possible) Active

Sites & Monuments Record - 22875 Active

Ratings and Scorings - None recorded

Land Use

Associated Historic Landscape Character Records

HHE306 Adaptation of Earlier Enclosure System - Fmr Cmmn Arable Encl with Underlying Co-Ax/Axial (Type Code: L3.3)

Other Land Classes - None recorded

Related Monuments - None Recorded

Finds - None recorded

Associated Events/Activities - None recorded

Associated Individuals/Organisations - None recorded

HER Number 23180

Site Name Earthworks of ridge and furrow, Pipe and Lyde

HER Number	Site Name	Record Type
------------	-----------	-------------

23180	Earthworks of ridge and furrow, Pipe and Lyde	Monument
-------	---	----------

Field surveyed for Hereford Bypass, Pipe and Lyde

Monument Types and Dates

RIDGE AND FURROW (Undated)

Evidence	EARTHWORK
----------	-----------

Description and Sources

Description

Trace of ridge and furrow on aerial photo [LP UK/1873]. (1)

Sources

(1) Unpublished Report: SHE9278. Hurst, J D. 1996. Archaeological Assessment of the A49/A465 Hereford Bypass: Stage 2. HWCC Archaeological Service.

Associated resources

HTT Web URL [#http://htt.herefordshire.gov.uk/her-search/monuments-search/search/monument?smr_no=23180#](http://htt.herefordshire.gov.uk/her-search/monuments-search/search/monument?smr_no=23180#)

Link to Herefordshire Through Time Web Database

Location

National Grid Reference

SO 4949 4355 (point)	SO44SE	Point
----------------------	--------	-------

Administrative Areas

Civil Parish	PIPE AND LYDE, HEREFORDSHIRE
--------------	------------------------------

Address/Historic Names - None recorded

Designations, Statuses and Scorings

Associated Designations

SHINE	Cropmarks of Shrunken Medieval Settlement, Immediately West of Arundel Farm, Pipe and Lyde	Active	DHE6552
-------	--	--------	---------

Other Statuses and Cross-References

SHINE Candidate (Yes)	Active
-----------------------	--------

Sites & Monuments Record - 23180	Active
----------------------------------	--------

Ratings and Scorings - None recorded

Land Use

Associated Historic Landscape Character Records

HHE308 Large Compass Enclosure of the Landscape - Farm (Type Code: F1.1)

Other Land Classes - None recorded

Related Monuments

6305	DMV, Between Upper Lyde and Lyde Arundel, Hierarchical (Parent-Child) Pipe and Lyde
------	--

Finds - None recorded

Associated Events/Activities - None recorded

Associated Individuals/Organisations - None recorded

HER Number 23183

Site Name Quarry, Pipe and Lyde

HER Number	Site Name	Record Type
23183	Quarry, Pipe and Lyde	Monument

Monument Types and Dates

QUARRY (Undated)

Evidence DOCUMENTARY EVIDENCE

Description and Sources

Description

Field name on 1838 tithe of north part of this field is 'Quarry Piece'. (1)

Sources

(1) Unpublished Report: SHE9278. Hurst, J D. 1996. Archaeological Assessment of the A49/A465 Hereford Bypass: Stage 2. HWCC Archaeological Service.

Associated resources

HTT Web URL [#http://htt.herefordshire.gov.uk/her-search/monuments-search/search/monument?smr_no=23183#](http://htt.herefordshire.gov.uk/her-search/monuments-search/search/monument?smr_no=23183#)

Link to Herefordshire Through Time Web Database

Location

National Grid Reference

SO 4960 4435 (point) SO44SE Point

Administrative Areas

Civil Parish PIPE AND LYDE, HEREFORDSHIRE

Address/Historic Names - None recorded

Designations, Statuses and Scorings

Associated Designations - None recorded

Other Statuses and Cross-References

SHINE Candidate (Possible) Active

Sites & Monuments Record - 23183 Active

Ratings and Scorings - None recorded

Land Use

Associated Historic Landscape Character Records

HHE276 Adaptation of Earlier Enclosure System - Former Common Arable Fields - L1 Linking Type (Type Code: L1.1)

Other Land Classes - None recorded

Related Monuments - None Recorded

Finds - None recorded

Associated Events/Activities - None recorded

Associated Individuals/Organisations - None recorded

HER Number 23185

Site Name Quarry Piece field, Pipe and Lyde

HER Number	Site Name	Record Type
23185	Quarry Piece field, Pipe and Lyde	Monument

Monument Types and Dates

QUARRY (Undated)

Evidence DOCUMENTARY EVIDENCE

Description and Sources

Description

Field name in 1838 tithe as "Quarry Piece". (1)

Sources

(1) Unpublished Report: SHE9278. Hurst, J D. 1996. Archaeological Assessment of the A49/A465 Hereford Bypass: Stage 2. HWCC Archaeological Service.

Associated resources

HTT Web URL [#http://htt.herefordshire.gov.uk/her-search/monuments-search/search/monument?smr_no=23185#](http://htt.herefordshire.gov.uk/her-search/monuments-search/search/monument?smr_no=23185#)

Link to Herefordshire Through Time Web Database

Location

National Grid Reference

SO 5005 4464 (point) SO54SW Point

Administrative Areas

Civil Parish PIPE AND LYDE, HEREFORDSHIRE

Address/Historic Names - None recorded

Designations, Statuses and Scorings

Associated Designations - None recorded

Other Statuses and Cross-References

Sites & Monuments Record - 23185 Active

SHINE Candidate (No) Active

Ratings and Scorings - None recorded

Land Use

Associated Historic Landscape Character Records

HHE276 Adaptation of Earlier Enclosure System - Former Common Arable Fields - L1 Linking Type (Type Code: L1.1)

Other Land Classes - None recorded

Related Monuments - None Recorded

Finds - None recorded

Associated Events/Activities - None recorded

Associated Individuals/Organisations - None recorded

HER Number 23188

Site Name Ridge and furrow, Pipe and Lyde

HER Number	Site Name	Record Type
23188	Ridge and furrow, Pipe and Lyde	Monument

Field surveyed for Hereford Bypass, Pipe and Lyde

Monument Types and Dates

RIDGE AND FURROW (Undated)

Evidence EARTHWORK

Description and Sources

Description

Field name on 1838 tithe is "Mill Close". Traces of ridge & furrow in west side of field (aerial photo ref: CP UK/1873). (1)

Sources

(1) Unpublished Report: SHE9278. Hurst, J D. 1996. Archaeological Assessment of the A49/A465 Hereford Bypass: Stage 2. HWCC Archaeological Service.

Associated resources

HTT Web URL [#http://htt.herefordshire.gov.uk/her-search/monuments-search/search/monument?smr_no=23188#](http://htt.herefordshire.gov.uk/her-search/monuments-search/search/monument?smr_no=23188#)

Link to Herefordshire Through Time Web Database

Location

National Grid Reference

SO 498 437 (point) SO44SE Point

Administrative Areas

Civil Parish PIPE AND LYDE, HEREFORDSHIRE

Address/Historic Names - None recorded

Designations, Statuses and Scorings

Associated Designations - None recorded

Other Statuses and Cross-References

Sites & Monuments Record - 23188 Active

SHINE Candidate (No) Active

Ratings and Scorings - None recorded

Land Use

Associated Historic Landscape Character Records

HHE308 Large Compass Enclosure of the Landscape - Farm (Type Code: F1.1)

Other Land Classes - None recorded

Related Monuments

6305 DMV, Between Upper Lyde and Lyde Arundel, Hierarchical (Parent-Child)
Pipe and Lyde

Finds - None recorded

Associated Events/Activities - None recorded

Associated Individuals/Organisations - None recorded

HER Number 23209

Site Name Ridge and furrow, Pipe & Lyde

HER Number	Site Name	Record Type
23209	Ridge and furrow, Pipe & Lyde	Monument

Field surveyed for Hereford Bypass, Pipe and Lyde

Monument Types and Dates

RIDGE AND FURROW (Undated)
Evidence EARTHWORK

Description and Sources

Description

Ridge and furrow showing on aerial photo. [CPE UK/1873]. (1)

Sources

(1) Unpublished Report: SHE9278. Hurst, J D. 1996. Archaeological Assessment of the A49/A465 Hereford Bypass: Stage 2. HWCC Archaeological Service.

Associated resources

HTT Web URL [#http://htt.herefordshire.gov.uk/her-search/monuments-search/search/monument?smr_no=23209#](http://htt.herefordshire.gov.uk/her-search/monuments-search/search/monument?smr_no=23209#)
Link to Herefordshire Through Time Web Database

Location

National Grid Reference

SO 4965 4370 (point) SO44SE Point

Administrative Areas

Civil Parish PIPE AND LYDE, HEREFORDSHIRE

Address/Historic Names - None recorded

Designations, Statuses and Scorings

Associated Designations - None recorded

Other Statuses and Cross-References

SHINE Candidate (No)	Active
Sites & Monuments Record - 23209	Active

Ratings and Scorings - None recorded

Land Use

Associated Historic Landscape Character Records

HHE308 Large Compass Enclosure of the Landscape - Farm (Type Code: F1.1)

Other Land Classes - None recorded

Related Monuments

6305 DMV, Between Upper Lyde and Lyde Arundel, Hierarchical (Parent-Child)
Pipe and Lyde

Finds - None recorded

Associated Events/Activities - None recorded

Associated Individuals/Organisations - None recorded

HER Number 23221

Site Name Site of gravel pit, Pipe & Lyde

HER Number	Site Name	Record Type
23221	Site of gravel pit, Pipe & Lyde	Monument

Monument Types and Dates

GRAVEL PIT (Undated)

Evidence DOCUMENTARY EVIDENCE

Description and Sources

Description

'Old gravel pit' recorded on OS first edition 6 inch. (1)

Sources

(1) Unpublished Report: SHE9278. Hurst, J D. 1996. Archaeological Assessment of the A49/A465 Hereford Bypass: Stage 2. HWCC Archaeological Service.

Associated resources

HTT Web URL [#http://htt.herefordshire.gov.uk/her-search/monuments-search/search/monument?smr_no=23221#](http://htt.herefordshire.gov.uk/her-search/monuments-search/search/monument?smr_no=23221#)

Link to Herefordshire Through Time Web Database

Location

National Grid Reference

SO 500 446 (point) SO54SW Point

Administrative Areas

Civil Parish PIPE AND LYDE, HEREFORDSHIRE

Address/Historic Names - None recorded

Designations, Statuses and Scorings

Associated Designations - None recorded

Other Statuses and Cross-References

SHINE Candidate (No) Active

Sites & Monuments Record - 23221 Active

Ratings and Scorings - None recorded

Land Use

Associated Historic Landscape Character Records

HHE276 Adaptation of Earlier Enclosure System - Former Common Arable Fields - L1 Linking Type (Type Code: L1.1)

Other Land Classes - None recorded

Related Monuments - None Recorded

Finds - None recorded

Associated Events/Activities - None recorded

Associated Individuals/Organisations - None recorded

HER Number 23783

Site Name Earthworks of possible lynchets and plough headland in field adjacent to Burghill Grange, Burghill

HER Number	Site Name	Record Type
23783	Earthworks of possible lynchets and plough headland in field adjacent to Burghill Grange, Burghill	Monument

Monument Types and Dates

LYNCHET? (Undated)

Evidence EARTHWORK

PLOUGH HEADLAND? (Undated)

Evidence EARTHWORK

Description and Sources

Description

Earthworks in field adj. Burghill Grange, Headland/Lychet? Linear feature.

Sources

(1) Bibliographic reference: SHE9177. HK. 01/1996. Pers comm.

Associated resources

HTT Web URL [#http://htt.herefordshire.gov.uk/her-search/monuments-search/search/monument?smr_no=23783#](http://htt.herefordshire.gov.uk/her-search/monuments-search/search/monument?smr_no=23783#)

Link to Herefordshire Through Time Web Database

Location

National Grid Reference

SO 483 445 (point) SO44SE Point

Administrative Areas

Civil Parish BURGHILL, HEREFORDSHIRE

Address/Historic Names - None recorded

Designations, Statuses and Scorings

Associated Designations - None recorded

Other Statuses and Cross-References

Sites & Monuments Record - 23783 Active

SHINE Candidate (No) Active

Ratings and Scorings - None recorded

Land Use

Associated Historic Landscape Character Records

HHE273 Enclosure of Common Arable Fields - Closes Dominated by Small Regular Broad Closes (Type Code: D2.2)

Other Land Classes - None recorded

Related Monuments - None Recorded

Finds - None recorded

Associated Events/Activities - None recorded

Associated Individuals/Organisations - None recorded

HER Number 24559

Site Name Moreton Court Park, Moreton-on-Lugg

HER Number	Site Name	Record Type
24559	Moreton Court Park, Moreton-on-Lugg	Monument

Monument Types and Dates

LANDSCAPE PARK (Post Medieval - 1540 AD to 1900 AD)

Evidence DOCUMENTARY EVIDENCE

Description and Sources

Description

Park identified by HWGT Survey. (1)

Moreton was originally a church estate connected to Hereford Cathedral. It was in private ownership by the 17th century. The 1832 OS 1" map shows the Court with a small park. The 1845 tithe map mentions the 'mansion house, garden and pleasure ground' but not the park. Moreton, plus additional land, was bought by Thomas Evans in 1861, extending the estate to almost 1000 acres. Evans also built a new mansion, further away from the road than the old house and with a larger park. W of the house lay the pleasure grounds, with a long terrace walk. A 1928 sale catalogue lists lawns with three tennis courts, an archery ground, and rhododendrons and other shrubs. A walled garden had fruit trees, herbaceous borders, box-edged paths and yew hedges, a greenhouse, other glasshouses, and three vineries. (2)

Sources

- (1) Bibliographic reference: SHE6256. Barnes, N. 1997. Herefordshire Survey. Hereford & Worcester Gardens Trust.
- (2) Bibliographic reference: SHE14573. Whitehead D and J Patton (ed). 2001. A Survey of Historic Parks and Gardens in Herefordshire. Hereford and Worcester Gardens Trust.

Associated resources

HTT Web URL [#http://htt.herefordshire.gov.uk/her-search/monuments-search/search/monument?smr_no=24559#](http://htt.herefordshire.gov.uk/her-search/monuments-search/search/monument?smr_no=24559#)

Link to Herefordshire Through Time Web Database

Location

National Grid Reference

Centred SO 504 459 (809m by 530m) SO54NW Area

Administrative Areas

Civil Parish MORETON-ON-LUGG, HEREFORDSHIRE

Address/Historic Names - None recorded

Designations, Statuses and Scorings

Associated Designations - None recorded

Other Statuses and Cross-References

SHINE Candidate (Possible)	Active
Sites & Monuments Record - 24559	Active

Ratings and Scorings - None recorded

Land Use

Associated Historic Landscape Character Records

HHE638 Urbanisation - Urbanisation 2 (Type Code: Z2)

Other Land Classes - None recorded

Related Monuments - None Recorded

Finds - None recorded

Associated Events/Activities - None recorded

HER Number 24559

Site Name Moreton Court Park, Moreton-on-Lugg

Associated Individuals/Organisations - None recorded

HER Number	Site Name	Record Type
24674	Royal Observer Corps Monitoring Post; Burghill	Monument

Monument Types and Dates

OBSERVATION POST (20th Century - 1901 AD to 2000 AD)

Evidence EXTANT BUILDING

ROYAL OBSERVER CORPS MONITORING POST (20th Century - 1901 AD to 2000 AD)

Evidence STRUCTURE

UNDERGROUND MONITORING POST (20th Century - 1901 AD to 2000 AD)

Evidence STRUCTURE

Description and Sources**Description**

An above-ground observation post for aircraft reporting, built in 1943 of brick, concrete and corrugated iron. The cardinal compass points are clearly visible on the inside walls. Adjacent is an underground monitoring post, built in November 1961 of brick and concrete. Its air vent, access hatch and bomb power indicator plinth are visible above ground. (1)
Burghill: Opened 1937. O.484453 24/S.2; 12/E.4 November 1953; U/G Nov 1961; 12/D.1 Oct 1968; In use (2)

Sources

Data: SHE19029. Council for British Archaeology. 2002. The Defence of Britain Project Archive. GIS Database.

- (1) Document: SHE18948. Hames, J. 1997. Defence of Britain Project record form: Royal Observer Corps Monitoring Posts, Burghill.
- (2) Bibliographic reference: SHE24287. Wood, D. 1992. Attack Warning Red.

Associated resources

HTT Web URL [#http://htt.herefordshire.gov.uk/her-search/monuments-search/search/monument?smr_no=24674#](http://htt.herefordshire.gov.uk/her-search/monuments-search/search/monument?smr_no=24674#)

Link to Herefordshire Through Time Web Database

Location**National Grid Reference**

Centred SO 4834 4512 (39m by 15m) SO44NE Area

Administrative Areas

Civil Parish BURGHILL, HEREFORDSHIRE

Address/Historic Names - None recorded**Designations, Statuses and Scorings****Associated Designations - None recorded****Other Statuses and Cross-References**

Sites & Monuments Record - 24674	Active
SHINE Candidate (Unlikely)	Active

Ratings and Scorings - None recorded**Land Use****Associated Historic Landscape Character Records**

HHE263 Recent Degradation through Boundary Loss - Limited Sinuous Boundaries Survive (Type Code: H1.2)

Other Land Classes - None recorded**Related Monuments - None Recorded**

HER Number 24674

Site Name Royal Observer Corps Monitoring Post; Burghill

Finds - None recorded

Associated Events/Activities

EHE1000 Defence of Britain Project (Field Survey)

Associated Individuals/Organisations - None recorded

HER Number 25361

Site Name Hopkiln, Moreton on Lugg

HER Number	Site Name	Record Type
25361	Hopkiln, Moreton on Lugg	Building

Monument Types and Dates

HOP KILN (19th Century - 1801 AD to 1900 AD)

Evidence EXTANT BUILDING

Description and Sources

Description

One hopkiln, capped possibly by church. (1)

Sources

(1) Verbal communication: SHE8596. Griffiths, A. 1997. survey. Ironbridge Institute.

Associated resources

HTT Web URL [#http://htt.herefordshire.gov.uk/her-search/monuments-search/search/monument?smr_no=25361#](http://htt.herefordshire.gov.uk/her-search/monuments-search/search/monument?smr_no=25361#)

Link to Herefordshire Through Time Web Database

Location

National Grid Reference

SO 505 456 (point) SO54NW Point

Administrative Areas

Civil Parish MORETON-ON-LUGG, HEREFORDSHIRE

Address/Historic Names - None recorded

Designations, Statuses and Scorings

Associated Designations - None recorded

Other Statuses and Cross-References

Sites & Monuments Record - 25361 Active

SHINE Candidate (Unlikely) Active

Ratings and Scorings - None recorded

Land Use

Associated Historic Landscape Character Records

HHE638 Urbanisation - Urbanisation 2 (Type Code: Z2)

Other Land Classes - None recorded

Related Monuments - None Recorded

Finds - None recorded

Associated Events/Activities - None recorded

Associated Individuals/Organisations - None recorded

HER Number 25477

Site Name Ingravel Pit Field at Pipe and Lyde

HER Number	Site Name	Record Type
25477	Ingravel Pit Field at Pipe and Lyde	Place Name

Monument Types and Dates

GRAVEL PIT (Post Medieval - 1540 AD to 1900 AD)

Evidence PLACENAME EVIDENCE

Description and Sources

Description

Field name 'Ingravel Pit Field'.

Sources

- (1) Cartographic material: SHE274. 1992. Herefordshire Field-name Survey. Transactions of the Woolhope Naturalists' Field Club.

Associated resources

HTT Web URL [#http://htt.herefordshire.gov.uk/her-search/monuments-search/search/monument?smr_no=25477#](http://htt.herefordshire.gov.uk/her-search/monuments-search/search/monument?smr_no=25477#)

Link to Herefordshire Through Time Web Database

Location

National Grid Reference

SO 490 447 (point) SO44SE Point

Administrative Areas

Civil Parish PIPE AND LYDE, HEREFORDSHIRE

Address/Historic Names - None recorded

Designations, Statuses and Scorings

Associated Designations - None recorded

Other Statuses and Cross-References

SHINE Candidate (No) Active

Sites & Monuments Record - 25477 Active

Ratings and Scorings - None recorded

Land Use

Associated Historic Landscape Character Records

HHE276 Adaptation of Earlier Enclosure System - Former Common Arable Fields - L1 Linking Type (Type Code: L1.1)

Other Land Classes - None recorded

Related Monuments - None Recorded

Finds - None recorded

Associated Events/Activities - None recorded

Associated Individuals/Organisations - None recorded

HER Number 25478

Site Name Ingravel Pit, Pipe and Lyde

HER Number	Site Name	Record Type
25478	Ingravel Pit, Pipe and Lyde	Monument

Monument Types and Dates

GRAVEL PIT (Post Medieval - 1540 AD to 1900 AD)

Evidence	PLACENAME EVIDENCE
Evidence	DOCUMENTARY EVIDENCE

Description and Sources

Description

Field name 'Ingravel Pit'. (1)
Old Gravel Pit on 1st edition OS (2)

Sources

- (1) Cartographic material: SHE274. 1992. Herefordshire Field-name Survey. Transactions of the Woolhope Naturalists' Field Club.
- (2) Cartographic material: SHE18354. Ordnance Survey. 1843-1893. Ordnance Survey Six-Inch 1st Edition (1843-1893).

Associated resources

HTT Web URL [#http://htt.herefordshire.gov.uk/her-search/monuments-search/search/monument?smr_no=25478#](http://htt.herefordshire.gov.uk/her-search/monuments-search/search/monument?smr_no=25478#)
Link to Herefordshire Through Time Web Database

Location

National Grid Reference

SO 492 449 (point) SO44SE Point

Administrative Areas

Civil Parish PIPE AND LYDE, HEREFORDSHIRE

Address/Historic Names - None recorded

Designations, Statuses and Scorings

Associated Designations - None recorded

Other Statuses and Cross-References

SHINE Candidate (No)	Active
Sites & Monuments Record - 25478	Active

Ratings and Scorings - None recorded

Land Use

Associated Historic Landscape Character Records

HHE276 Adaptation of Earlier Enclosure System - Former Common Arable Fields - L1 Linking Type (Type Code: L1.1)

Other Land Classes - None recorded

Related Monuments - None Recorded

Finds - None recorded

Associated Events/Activities - None recorded

Associated Individuals/Organisations - None recorded

HER Number 25784

Site Name Moreton on Lugg medieval settlement, Moreton on Lugg

HER Number	Site Name	Record Type
25784	Moreton on Lugg medieval settlement, Moreton on Lugg	Monument

Monument Types and Dates

SETTLEMENT (Medieval - 1066 AD to 1539 AD)
Evidence DOCUMENTARY EVIDENCE

Description and Sources

Description

In Moreton (on Lugg) 4 hides which pay tax. Three clerks hold from the Bishop; they have 3 ploughs in lordship and 8 villagers and 4 smallholders with 2 1/2 ploughs. 3 male and 2 female slaves; a mill at 4s; meadow, 20 acres. Value before 1066 £4; later and now £3.

Sources

(1) Bibliographic reference: SHE30. Thorn, F & Thorn, C. 1983. Domesday Book: Herefordshire.

Associated resources

HTT Web URL [#http://htt.herefordshire.gov.uk/her-search/monuments-search/search/monument?smr_no=25784#](http://htt.herefordshire.gov.uk/her-search/monuments-search/search/monument?smr_no=25784#)

Link to Herefordshire Through Time Web Database

Location

National Grid Reference

SO 50 44 (point) SO54SW Point

Administrative Areas

Civil Parish MORETON-ON-LUGG, HEREFORDSHIRE

Address/Historic Names - None recorded

Designations, Statuses and Scorings

Associated Designations - None recorded

Other Statuses and Cross-References

SHINE Candidate (No) Active

Sites & Monuments Record - 25784 Active

Ratings and Scorings - None recorded

Land Use

Associated Historic Landscape Character Records

HHE276 Adaptation of Earlier Enclosure System - Former Common Arable Fields - L1 Linking Type (Type Code: L1.1)

Other Land Classes - None recorded

Related Monuments - None Recorded

Finds - None recorded

Associated Events/Activities - None recorded

Associated Individuals/Organisations - None recorded

HER Number 25792

Site Name Pipe Medieval Manor, Pipe and Lyde

HER Number	Site Name	Record Type
25792	Pipe Medieval Manor, Pipe and Lyde	Monument

Monument Types and Dates

SETTLEMENT (Medieval - 1066 AD to 1539 AD)

Evidence DOCUMENTARY EVIDENCE

Description and Sources

Description

In Pipe 1 hide which pays tax. 1 plough there. Meadow, 16 acres. Value 5s. (1)

Sources

(1) Bibliographic reference: SHE30. Thorn, F & Thorn, C. 1983. Domesday Book: Herefordshire.

Associated resources

HTT Web URL [#http://htt.herefordshire.gov.uk/her-search/monuments-search/search/monument?smr_no=25792#](http://htt.herefordshire.gov.uk/her-search/monuments-search/search/monument?smr_no=25792#)

Link to Herefordshire Through Time Web Database

Location

National Grid Reference

SO 50 44 (point) SO54SW Point

Administrative Areas

Civil Parish PIPE AND LYDE, HEREFORDSHIRE

Address/Historic Names - None recorded

Designations, Statuses and Scorings

Associated Designations - None recorded

Other Statuses and Cross-References

Sites & Monuments Record - 25792 Active

SHINE Candidate (No) Active

Ratings and Scorings - None recorded

Land Use

Associated Historic Landscape Character Records

HHE276 Adaptation of Earlier Enclosure System - Former Common Arable Fields - L1 Linking Type (Type Code: L1.1)

Other Land Classes - None recorded

Related Monuments - None Recorded

Finds - None recorded

Associated Events/Activities - None recorded

Associated Individuals/Organisations - None recorded

HER Number 30272 **Site Name** Cropmarks of enclosure/occupation site, North of St Donats Farm, Burghill

HER Number	Site Name	Record Type
30272	Cropmarks of enclosure/occupation site, North of St Donats Farm, Burghill	Monument

Monument Types and Dates

DITCH (Undated)

Evidence CROPMARK

RECTILINEAR ENCLOSURE (Undated)

Evidence CROPMARK

Description and Sources

Description

Square enclosure with south west side rounded, in vicinity of St Donats (1). Lower Lugg ALSF AP Site 7. A single ditched rectilinear enclosure with possible terminal defined entrance and many fragmentary outlying ditches indicative of a wider area of settlement or land use. (2)

Sources

- (1) Aerial Photograph: SHE13847. Musson, C R. 24/07/1996. 96-MB-0389. Chris Musson AP collection. Oblique.
- (2) Data: SHE17863. Cox, Chris. 2006. The Lower Lugg Valley Archaeology and Aggregates Project AP Database. AP Refs: SO4846/1

Associated resources

HTT Web URL #http://htt.herefordshire.gov.uk/her-search/monuments-search/search/monument?smr_no=30272#

Link to Herefordshire Through Time Web Database

Location

National Grid Reference

Centred SO 48368 45923 (387m by 491m) SO44NE Area

Administrative Areas

Civil Parish BURGHILL, HEREFORDSHIRE

Address/Historic Names - None recorded

Designations, Statuses and Scorings

Associated Designations

SHINE	Cropmarks of subrectangular enclosure and probable further occupation, 265m north west of St Donats Farm, Burghill	Active	DHE6703
-------	--	--------	---------

Other Statuses and Cross-References

Sites & Monuments Record - 30272	Active
SHINE Candidate (Yes)	Active

Ratings and Scorings - None recorded

Land Use

Associated Historic Landscape Character Records

HHE272 Enclosure of Common Arable Fields - Closes Dominated by Small Regular Broad Closes (Type Code: D2.2)

HHE769 Small Compass Enclosure of the Landscape - Multiple Axial Planned Elements (Type Code: G2.12)

Other Land Classes

Aspect N

HER Number 30272

Site Name Cropmarks of enclosure/occupation site, North of St Donats Farm, Burghill

Related Monuments

30291	St Donat's Farm/Upper House Farm, Roman Occupation Site	Functional Association (Peer-to-Peer)
30291	St Donat's Farm/Upper House Farm, Roman Occupation Site	Functional Association (Peer-to-Peer)

Finds - None recorded

Associated Events/Activities

EHE48858 The Lower Lugg Valley Archaeology and Aggregates Project Stage 1 (Interpretation)

Associated Individuals/Organisations - None recorded

HER Number	Site Name	Record Type
30291	St Donat's Farm/Upper House Farm, Roman Occupation Site	Monument

Monument Types and Dates

OCCUPATION SITE (Romano-British - 43 AD to 409 AD)

Evidence EXCAVATED FEATURE

Description and Sources**Description**

Evaluation ahead of mineral extraction revealed remains of a metalled minor road or track, further surfacing representing another track or small yard, and a series of ditches and gullies which would have provided drainage and bounded areas of activity and/or small fields. An area of buried Roman soil was also recorded along with a single posthole. Deposits were associated with artefacts indicative of occupation from the later Iron Age or early Roman period. The main period of activity was in 2nd and 3rd centuries AD and the site appears to have been abandoned in the 4th century. These remains are clearly related to a previously known irregular D shaped enclosure cropmark interpreted as a farmstead (SMR 10375). (1)

Trial trenching was undertaken in the south of the area in advance of proposed development as a green waste facility (Event No. 44997). Archaeological features were recorded in all nine trenches, including ditches, pits, two buried Roman soils or occupation layers, a metalled trackway and evidence of timber structures. Features to the west of the site were largely undated while those to the east yielded Romano-British pottery of 1st-3rd Century date. The distribution of pottery indicates that occupation lay to the east of the site, in the vicinity of the enclosure (SMR 10375) while features to the west may represent field boundaries and drainage gullies associated either with Roman agriculture or an earlier settlement. Worked flint recovered from the site provides evidence of earlier activity in the vicinity. The site represents a component of what may be seen as the settled landscape of the Lower Lugg valley in the Roman period. (2)

Sources

- (1) Unpublished Report: SHE15174. Jackson, R, Buteux, V, Hurst, D & Pearson, E. 27/04/1999. Evaluation at St Donat's Farm, Burghill, Herefordshire.. Worcestershire Archaeological Service. Rep No. 723
- (2) Unpublished Report: SHE17218. Wainwright, Jo and Rogers, Tom. 27/09/2007. Archaeological Desk-based Assessment and Evaluation at Upper House Farm, Moreton on Lugg, Herefordshire.. Worcestershire Archaeological Service.

Associated resources

HTT Web URL [#http://htt.herefordshire.gov.uk/her-search/monuments-search/search/monument?smr_no=30291#](http://htt.herefordshire.gov.uk/her-search/monuments-search/search/monument?smr_no=30291#)

Link to Herefordshire Through Time Web Database

Location**National Grid Reference**

Centred SO 491 461 (848m by 748m) SO44NE Area

Administrative Areas

Civil Parish BURGHILL, HEREFORDSHIRE

Address/Historic Names - None recorded**Designations, Statuses and Scorings****Associated Designations - None recorded****Other Statuses and Cross-References**

Sites & Monuments Record - 30291	Active
SHINE Candidate (No)	Active

Ratings and Scorings - None recorded**Land Use****Associated Historic Landscape Character Records**

HHE272 Enclosure of Common Arable Fields - Closes Dominated by Small Regular Broad Closes (Type Code: D2.2)

Other Land Classes

Aspect NE

Related Monuments

10375	Enclosure, Southwest of Brookhouse Farm, Moreton-on-Lugg	Functional Association (Peer-to-Peer)
30272	Cropmarks of enclosure/occupation site, North of St Donats Farm, Burghill	Functional Association (Peer-to-Peer)
30272	Cropmarks of enclosure/occupation site, North of St Donats Farm, Burghill	Functional Association (Peer-to-Peer)

Finds - None recorded

Associated Events/Activities

EHE30287	Evaluation, St Donat's Farm, Burghill, 1998-1999 (Archaeological Intervention. Ref: SMR Event: 30287)
EHE44997	Desk-based Assessment and Evaluation at Upper House Farm, Moreton on Lugg, 2007 (Archaeological Intervention. Ref: SMR Event: 44997)

Associated Individuals/Organisations - None recorded

HER Number 31148

Site Name Burghill Grange Landscape Park

HER Number	Site Name	Record Type
31148	Burghill Grange Landscape Park	Monument

Monument Types and Dates

LANDSCAPE PARK (Post Medieval - 1540 AD to 1900 AD)

Evidence DOCUMENTARY EVIDENCE

Description and Sources

Description

Burghill Grange is a mansion of early 18th century date. The OS 6" map of 1886 shows it lying within modest grounds, including a rectangular fishpond just E of the house. A 1900 sale catalogue seems to show a walled garden behind the house on the NE, with mixed planting between the house and road. The 1847 title map shows this area as 'The Wilderness', a term used in the 18th century to refer to an area of a garden or estate cultivated in imitation of natural woodland. (1)

Sources

- (1) Bibliographic reference: SHE14573. Whitehead D and J Patton (ed). 2001. A Survey of Historic Parks and Gardens in Herefordshire. Hereford and Worcester Gardens Trust.

Associated resources

HTT Web URL [#http://htt.herefordshire.gov.uk/her-search/monuments-search/search/monument?smr_no=31148#](http://htt.herefordshire.gov.uk/her-search/monuments-search/search/monument?smr_no=31148#)

Link to Herefordshire Through Time Web Database

Location

National Grid Reference

SO 4819 4440 (point) SO44SE Point

Administrative Areas

Civil Parish BURGHILL, HEREFORDSHIRE

Address/Historic Names - None recorded

Designations, Statuses and Scorings

Associated Designations

Conservation Area - CON_AR_011	Burghill	Active	DHE6254
--------------------------------	----------	--------	---------

Other Statuses and Cross-References

Sites & Monuments Record - 31148	Active
----------------------------------	--------

SHINE Candidate (Possible)	Active
----------------------------	--------

Ratings and Scorings - None recorded

Land Use

Associated Historic Landscape Character Records

HHE273	Enclosure of Common Arable Fields - Closes Dominated by Small Regular Broad Closes (Type Code: D2.2)
--------	--

Other Land Classes - None recorded

Related Monuments - None Recorded

Finds - None recorded

Associated Events/Activities - None recorded

Associated Individuals/Organisations - None recorded

HER Number 32301

Site Name Brick Kiln

HER Number	Site Name	Record Type
32301	Brick Kiln	Monument

Monument Types and Dates

BRICKWORKS (Post Medieval - 1540 AD to 1900 AD)

Evidence DOCUMENTARY EVIDENCE

Description and Sources

Description

Site now occupied by St Donats Farm beside the present A4110. (1) This may have been the brickworks listed in the 1858 mineral statistics of the Geological Society. The land was owned by John Barrel Fencot and the manufacturer was James Nicholls. Brick and tiles were made. (2) On the 1885 map the Brick and Tile Works are shown on the south side of the road, about 100m to the south east of Brick Kiln Farm (now St Donats Farm). (3)

Sources

- (1) Cartographic material: SHE15323. Anon. 1840. Tithe Map. Parish Tithe map copied by Geoff Gwatkin.
- (2) Bibliographic reference: SHE15325. Hunt, Robert. 1858. Mineral Statistics of the United Kingdom of Great Britain and Ireland. Being Part II for 1858. Memoirs of the Geological Survey of Great Britain.
- (3) Cartographic material: SHE15378. Ordnance Survey. 1885. 6 inch to one statute mile, 1:10560, map, first edition OS map. Ordnance Survey. 1st Edition.

Associated resources

HTT Web URL [#http://htt.herefordshire.gov.uk/her-search/monuments-search/search/monument?smr_no=32301#](http://htt.herefordshire.gov.uk/her-search/monuments-search/search/monument?smr_no=32301#)

Link to Herefordshire Through Time Web Database

Location

National Grid Reference

SO 4847 4542 (point) SO44NE Point

Administrative Areas

Civil Parish BURGHILL, HEREFORDSHIRE

Address/Historic Names - None recorded

Designations, Statuses and Scorings

Associated Designations - None recorded

Other Statuses and Cross-References

Sites & Monuments Record - 32301	Active
SHINE Candidate (No)	Active

Ratings and Scorings - None recorded

Land Use

Associated Historic Landscape Character Records

HHE272 Enclosure of Common Arable Fields - Closes Dominated by Small Regular Broad Closes (Type Code: D2.2)

Other Land Classes - None recorded

Related Monuments - None Recorded

Finds - None recorded

Associated Events/Activities - None recorded

HER Number 32301

Site Name Brick Kiln

Associated Individuals/Organisations - None recorded

HER Number 32817

Site Name Burghill Pit Pleistocene deposit

HER Number	Site Name	Record Type
32817	Burghill Pit Pleistocene deposit	Natural Feature

Monument Types and Dates

BURIED SOIL HORIZON (Lower Palaeolithic - 500000 BC to 150001 BC)

Evidence NATURAL FEATURE

Description and Sources

Description

A fluvio-glacial deposit of the Anglian period called the Portway Member, part of the Risbury Formation of the Pleistocene age. Two distinct units are represented, a lower sequence of braided outwash deposits and an overlying glaciolacustrine unit. (1)

Sources

- (1) Bibliographic reference: SHE15320. Richards, A E. 1999. Middle Pleistocene glaciation in Herefordshire: Sedimentological and structural evidence from the Risbury formation. Proceedings of the Geologists' association Vol 110 pp 173-192.

Associated resources

HTT Web URL [#http://htt.herefordshire.gov.uk/her-search/monuments-search/search/monument?smr_no=32817#](http://htt.herefordshire.gov.uk/her-search/monuments-search/search/monument?smr_no=32817#)

Link to Herefordshire Through Time Web Database

Location

National Grid Reference

SO 4819 4510 (point) SO44NE Point

Administrative Areas

Civil Parish BURGHILL, HEREFORDSHIRE

Address/Historic Names - None recorded

Designations, Statuses and Scorings

Associated Designations - None recorded

Other Statuses and Cross-References

Sites & Monuments Record - 32817 Active

SHINE Candidate (Possible) Active

Ratings and Scorings - None recorded

Land Use

Associated Historic Landscape Character Records

HHE263 Recent Degradation through Boundary Loss - Limited Sinuous Boundaries Survive (Type Code: H1.2)

Other Land Classes

Aspect E
Geology glaciofluvial drift

Related Monuments - None Recorded

Associated Finds

FHE858 SAMPLE

Associated Events/Activities - None recorded

Associated Individuals/Organisations - None recorded

HER Number 32817

Site Name Burghill Pit Pleistocene deposit

HER Number 32819

Site Name Upper Lyde Pit Pleistocene deposit

HER Number	Site Name	Record Type
32819	Upper Lyde Pit Pleistocene deposit	Natural Feature

Monument Types and Dates

BURIED SOIL HORIZON (Lower Palaeolithic - 500000 BC to 150001 BC)

Evidence NATURAL FEATURE

Description and Sources

Description

A fluvio-glacial deposit of the Anglian period called the Portway Member, part of the Risbury Formation of the Pleistocene age. Two distinct units are represented, a lower sequence of braided outwash deposits and an overlying glaciolacustrine unit. (1)

Sources

- (1) Bibliographic reference: SHE15320. Richards, A E. 1999. Middle Pleistocene glaciation in Herefordshire: Sedimentological and structural evidence from the Risbury formation. Proceedings of the Geologists' association Vol 110 pp 173-192.

Associated resources

HTT Web URL [#http://htt.herefordshire.gov.uk/her-search/monuments-search/search/monument?smr_no=32819#](http://htt.herefordshire.gov.uk/her-search/monuments-search/search/monument?smr_no=32819#)

Link to Herefordshire Through Time Web Database

Location

National Grid Reference

SO 492 447 (point) SO44SE Point

Administrative Areas

Civil Parish PIPE AND LYDE, HEREFORDSHIRE

Address/Historic Names - None recorded

Designations, Statuses and Scorings

Associated Designations - None recorded

Other Statuses and Cross-References

Sites & Monuments Record - 32819 Active

SHINE Candidate (Possible) Active

Ratings and Scorings - None recorded

Land Use

Associated Historic Landscape Character Records

HHE276 Adaptation of Earlier Enclosure System - Former Common Arable Fields - L1 Linking Type (Type Code: L1.1)

Other Land Classes

Geology glaciofluvial drift

Related Monuments - None Recorded

Associated Finds

FHE860 SAMPLE

Associated Events/Activities - None recorded

Associated Individuals/Organisations - None recorded

HER Number 32820

Site Name Burlton Court Pleistocene deposit

HER Number	Site Name	Record Type
32820	Burlton Court Pleistocene deposit	Natural Feature

Monument Types and Dates

ENVIRONMENTAL SAMPLING SITE (Lower Palaeolithic - 500000 BC to 150001 BC)

Evidence NATURAL FEATURE

Description and Sources

Description

A fluvio-glacial deposit of the Anglian period called the Portway Member, part of the Risbury Formation of the Pleistocene age. Two distinct units are represented, a lower sequence of braided outwash deposits and an overlying glaciolacustrine unit. At Burlton Court it is overlain by deposits of the Late Devensian terminal moraine.(1)

Sources

- (1) Bibliographic reference: SHE15320. Richards, A E. 1999. Middle Pleistocene glaciation in Herefordshire: Sedimentological and structural evidence from the Risbury formation. Proceedings of the Geologists' association Vol 110 pp 173-192.

Associated resources

HTT Web URL [#http://htt.herefordshire.gov.uk/her-search/monuments-search/search/monument?smr_no=32820#](http://htt.herefordshire.gov.uk/her-search/monuments-search/search/monument?smr_no=32820#)

Link to Herefordshire Through Time Web Database

Location

National Grid Reference

SO 488 447 (point) SO44SE Point

Administrative Areas

Civil Parish BURGHILL, HEREFORDSHIRE

Address/Historic Names - None recorded

Designations, Statuses and Scorings

Associated Designations - None recorded

Other Statuses and Cross-References

Sites & Monuments Record - 32820	Active
SHINE Candidate (Possible)	Active

Ratings and Scorings - None recorded

Land Use

Associated Historic Landscape Character Records

HHE263 Recent Degradation through Boundary Loss - Limited Sinuous Boundaries Survive (Type Code: H1.2)

Other Land Classes

Aspect	W
Geology	glaciofluvial drift

Related Monuments - None Recorded

Associated Finds

FHE861 SAMPLE

Associated Events/Activities - None recorded

HER Number 32820

Site Name Burlton Court Pleistocene deposit

Associated Individuals/Organisations - None recorded

HER Number 34549

Site Name Windpump, Burghill

HER Number	Site Name	Record Type
34549	Windpump, Burghill	Monument

Monument Types and Dates

WIND PUMP (20th Century - 1901 AD to 2000 AD)

Evidence DOCUMENTARY EVIDENCE

Description and Sources

Description

Wind pump shown on 1964 map.

Sources

(1) Cartographic material: SHE122. Ordnance Survey. 1964. Ordnance Survey Map (1:10,560) 1964 edition.

Associated resources

HTT Web URL [#http://htt.herefordshire.gov.uk/her-search/monuments-search/search/monument?smr_no=34549#](http://htt.herefordshire.gov.uk/her-search/monuments-search/search/monument?smr_no=34549#)

Link to Herefordshire Through Time Web Database

Location

National Grid Reference

SO 4833 4483 (point) SO44SE Point

Administrative Areas

Civil Parish BURGHILL, HEREFORDSHIRE

Address/Historic Names - None recorded

Designations, Statuses and Scorings

Associated Designations - None recorded

Other Statuses and Cross-References

Sites & Monuments Record - 34549 Active

SHINE Candidate (No) Active

Ratings and Scorings - None recorded

Land Use

Associated Historic Landscape Character Records

HHE263 Recent Degradation through Boundary Loss - Limited Sinuous Boundaries Survive (Type Code: H1.2)

Other Land Classes - None recorded

Related Monuments - None Recorded

Finds - None recorded

Associated Events/Activities - None recorded

Associated Individuals/Organisations - None recorded

HER Number 34617

Site Name Brick Kiln Farm, Burghill

HER Number	Site Name	Record Type
34617	Brick Kiln Farm, Burghill	Monument

Monument Types and Dates

FARM (Undated)

Evidence DOCUMENTARY EVIDENCE

Description and Sources

Description

On tithe map as farm surrounded by orchards. There are a large number of buildings in an irregular pattern. Shown on First Edition and 1964 maps. Adjacent is "St. Donats Farms Site".

Historic farm recorded as part of the Herefordshire Historic Farmsteads Characterisation Project. Present on the Ordnance Survey First Edition, Pre-WW2 and Modern maps. (4)

Sources

- (1) Cartographic material: SHE15323. Anon. 1840. Tithe Map. Parish Tithe map copied by Geoff Gwatkin.
- (2) Cartographic material: SHE14292. Ordnance Survey. 1887. Ordnance Survey first edition 1:10,560. Ordnance Survey first edition 1:10,560.
- (3) Cartographic material: SHE122. Ordnance Survey. 1964. Ordnance Survey Map (1:10,560) 1964 edition.
- (4) Unpublished Report: SHE17621. Preece, N. 2008. Herefordshire Historic Farmsteads Characterisation Project (Stage 1). Herefordshire Archaeology.

Associated resources

HTT Web URL [#http://htt.herefordshire.gov.uk/her-search/monuments-search/search/monument?smr_no=34617#](http://htt.herefordshire.gov.uk/her-search/monuments-search/search/monument?smr_no=34617#)

Link to Herefordshire Through Time Web Database

Location

National Grid Reference

Centred SO 48479 45667 (123m by 113m) SO44NE Area

Administrative Areas

Civil Parish BURGHILL, HEREFORDSHIRE

Address/Historic Names - None recorded

Designations, Statuses and Scorings

Associated Designations - None recorded

Other Statuses and Cross-References

SHINE Candidate (No) Active

Sites & Monuments Record - 34617 Active

Ratings and Scorings - None recorded

Land Use

Associated Historic Landscape Character Records

HHE272 Enclosure of Common Arable Fields - Closes Dominated by Small Regular Broad Closes (Type Code: D2.2)

Other Land Classes - None recorded

Related Monuments - None Recorded

Finds - None recorded

Associated Events/Activities

HER Number 34617

Site Name Brick Kiln Farm, Burghill

EHE48661 Herefordshire Historic Farmsteads Characterisation Project: Stage 1 (Interpretation)

Associated Individuals/Organisations - None recorded

HER Number 35469

Site Name Vicarage, Tall Trees, Moreton on Lugg

HER Number	Site Name	Record Type
35469	Vicarage, Tall Trees, Moreton on Lugg	Building

Monument Types and Dates

VICARAGE (Post Medieval - 1540 AD to 1900 AD)

Evidence DOCUMENTARY EVIDENCE

Description and Sources

Description

Grid reference not exact. In 1878, the parsonage house at Moreton was inspected and found to be unsuitable, so Thomas Nicholson was approached for plans for a new building. This was for the Rev Charles Henry Taylor of Queens College, Cambridge who was to be rector from 1875 till 1923. The Rev Taylor was, owing to income from an exclusive private nursing home in London, relatively wealthy and his new rectory house quite substantial and at £2000, quite expensive. The building is in the free style adopted by Nicholson from the 1870's, being built of brick but having much blue-brick decoration (diapering etc) in the gables and elsewhere, and with plain sash-windows. There is a two-storey porch projection, with a round headed entrance arch; the first floor and gable above are half-timbered. (1)

Sources

(1) Document: SHE14682. Speak, M R. 2001. Parsonage Houses in Herefordshire c1900/1910.

Associated resources

HTT Web URL [#http://htt.herefordshire.gov.uk/her-search/monuments-search/search/monument?smr_no=35469#](http://htt.herefordshire.gov.uk/her-search/monuments-search/search/monument?smr_no=35469#)

Link to Herefordshire Through Time Web Database

Location

National Grid Reference

SO 50 44 (point) SO54SW Point

Administrative Areas

Civil Parish MORETON-ON-LUGG, HEREFORDSHIRE

Address/Historic Names - None recorded

Designations, Statuses and Scorings

Associated Designations - None recorded

Other Statuses and Cross-References

SHINE Candidate (No) Active

Sites & Monuments Record - 35469 Active

Ratings and Scorings - None recorded

Land Use

Associated Historic Landscape Character Records

HHE276 Adaptation of Earlier Enclosure System - Former Common Arable Fields - L1 Linking Type (Type Code: L1.1)

Other Land Classes - None recorded

Related Monuments - None Recorded

Finds - None recorded

Associated Events/Activities - None recorded

Associated Individuals/Organisations - None recorded

HER Number 35683

Site Name WWII German Prisoner of War Camp, Moreton on Lugg

HER Number	Site Name	Record Type
35683	WWII German Prisoner of War Camp, Moreton on Lugg	Monument

Monument Types and Dates

PRISONER OF WAR CAMP (Modern - 1901 AD to 2050 AD)

Evidence DOCUMENTARY EVIDENCE

Description and Sources

Description

During World War II every POW camp was given a number from 1 to 1026. Hostels located from the parent site were not given numbers. There were four types, command cages, interrogation centres, transit camps and internment camps. Later Standard camps were developed, commonly huts 18.5 foot wide. Moreton was a German Prisoner Working Company from which all structures have now been removed. It is currently used as housing and farmland. (1)

Sources

- (1) Bibliographic reference: SHE15846. Thomas, Roger J C. 2003. Prisoner of War Camps (1939-1948). English Heritage unpublished report. Pages 49

Associated resources

HTT Web URL [#http://htt.herefordshire.gov.uk/her-search/monuments-search/search/monument?smr_no=35683#](http://htt.herefordshire.gov.uk/her-search/monuments-search/search/monument?smr_no=35683#)

Link to Herefordshire Through Time Web Database

Location

National Grid Reference

SO 5018 4600 (point) SO54NW Point

Administrative Areas

Civil Parish MORETON-ON-LUGG, HEREFORDSHIRE

Address/Historic Names - None recorded

Designations, Statuses and Scorings

Associated Designations - None recorded

Other Statuses and Cross-References

Sites & Monuments Record - 35683 Active

SHINE Candidate (Unlikely) Active

Ratings and Scorings - None recorded

Land Use

Associated Historic Landscape Character Records

HHE326 Urbanisation - Urbanisation 1 (Type Code: Z1)

Other Land Classes - None recorded

Related Monuments - None Recorded

Finds - None recorded

Associated Events/Activities - None recorded

Associated Individuals/Organisations - None recorded

HER Number 36529

Site Name Ditch (Possible Leat), Old Orchard, Pipe and Lyde

HER Number	Site Name	Record Type
36529	Ditch (Possible Leat), Old Orchard, Pipe and Lyde	Monument

Monument Types and Dates

LEAT? (Post Medieval - 1540 AD to 1900 AD)

Evidence DOCUMENTARY EVIDENCE

Description and Sources

Description

Earthwork ditch in field adjacent to Mill Close (tithe number 112). Bordered on NW side by brook to Pipe and to SE by 3 linked ponds. Possibly part of water system or connected with former mill. (1)

Sources

- (1) Cartographic material: SHE14292. Ordnance Survey. 1887. Ordnance Survey first edition 1:10,560. Ordnance Survey first edition 1:10,560.

Associated resources

HTT Web URL [#http://htt.herefordshire.gov.uk/her-search/monuments-search/search/monument?smr_no=36529#](http://htt.herefordshire.gov.uk/her-search/monuments-search/search/monument?smr_no=36529#)

Link to Herefordshire Through Time Web Database

Location

National Grid Reference

SO 49 44 (point) SO44SE Point

Administrative Areas

Civil Parish PIPE AND LYDE, HEREFORDSHIRE

Address/Historic Names - None recorded

Designations, Statuses and Scorings

Associated Designations - None recorded

Other Statuses and Cross-References

SHINE Candidate (No) Active

Sites & Monuments Record - 36529 Active

Ratings and Scorings - None recorded

Land Use

Associated Historic Landscape Character Records

HHE276 Adaptation of Earlier Enclosure System - Former Common Arable Fields - L1 Linking Type (Type Code: L1.1)

Other Land Classes - None recorded

Related Monuments - None Recorded

Finds - None recorded

Associated Events/Activities - None recorded

Associated Individuals/Organisations - None recorded

HER Number 36916

Site Name Burghill Gospel Hall, Portway

HER Number	Site Name	Record Type
36916	Burghill Gospel Hall, Portway	Monument

Monument Types and Dates

CHAPEL (Post Medieval - 1540 AD to 1900 AD)

Evidence DOCUMENTARY EVIDENCE

Description and Sources

Description - None recorded

Sources

- (1) Bibliographic reference: SHE15785. Bluck, Fred et al. 1986. Methodism in the Marches. Leominster: The Magazine Committee.
- (2) Bibliographic reference: SHE13931. RCHME. 1986. An Inventory of Nonconformist Chapels and Meeting-houses in Central England, HMSO.

Associated resources

HTT Web URL [#http://htt.herefordshire.gov.uk/her-search/monuments-search/search/monument?smr_no=36916#](http://htt.herefordshire.gov.uk/her-search/monuments-search/search/monument?smr_no=36916#)
Link to Herefordshire Through Time Web Database

Location

National Grid Reference

SO 4862 4534 (point) SO44NE Point

Administrative Areas

Civil Parish BURGHILL, HEREFORDSHIRE

Address/Historic Names - None recorded

Designations, Statuses and Scorings

Associated Designations - None recorded

Other Statuses and Cross-References

SHINE Candidate (Possible)	Active
Sites & Monuments Record - 36916	Active

Ratings and Scorings - None recorded

Land Use

Associated Historic Landscape Character Records

HHE272 Enclosure of Common Arable Fields - Closes Dominated by Small Regular Broad Closes (Type Code: D2.2)

Other Land Classes - None recorded

Related Monuments - None Recorded

Finds - None recorded

Associated Events/Activities - None recorded

Associated Individuals/Organisations - None recorded

HER Number	Site Name	Record Type
372	Church of St Mary the Virgin, Burghill	Building

Monument Types and Dates

CHURCH (Medieval - 1066 AD to 1539 AD)

Evidence EXTANT BUILDING

Description and Sources**Description**

A biggish church, much renewed 1880. Short tower prob orig C13, rebuilt 1812. Norman window in chancel N wall. Norman chancel N doorway. Beginning of N arcade same date, rest of arcade little later. E C14 S arcade, S chancel windows and S aisle windows. Font: Norman. (1)

Norman font, whose stone stem is carved with thirteen arcades; these contain images of the twelve apostles and Our Lord. (3) A large sandstone bowl stands on the floor in the centre of the tower. When the tower fell in 1810, it crushed the previous lead baptism bowl, and this sandstone one was used until the lead one was restored. It was then moved into the churchyard and stood as an ornament on the remains of the churchyard cross. When this in turn was restored, the sandstone bowl was moved into the tower where, covered with boards, it serves as a platform from which the bell-ringers ring the bells. (4)

Especially beautiful chancel screen. (perp). Descrip of monument remains. (5) Between 1334 and 1536 the church was linked to Llanthony Abbey. The carved head in the south wall may be looking towards Llanthony. Churchyard Fence Board in 1821 took care of churchyard wall, the maintenance of which was divided between parishioners. The tower fell in 1810 and was rebuilt. The pinnacles and battlements rebuilt with Forest of Dean stone in 1953. (8)

Sources

- (1) Bibliographic reference: SHE10741. Brooks, A. and Pevsner, N.. 1963. The Buildings of England: Herefordshire. 94,
- (2) Bibliographic reference: SHE132. Royal Commission on Historical Monuments. 1932. Inventory of Monuments, Herefordshire East, Vol II. Herefordshire East, Volume II. II,41
- (3) Bibliographic reference: SHE9912. Marshall, George. 1949. Fonts in Herefordshire, Part I. Transactions of the Woolhope Naturalists' Field Club. Pages 15-18
- (4) Article in serial: SHE9915. Marshall, G. 1951. Fonts in Herefordshire, Part III. Transactions of the Woolhope Naturalists' Field Club. Pages 93
- (5) Bibliographic reference: SHE11771. Robinson, Rev C J. 1872. A History of the Mansions and Manors of Herefordshire.
- (6) Unpublished Report: SHE15182. Shoesmith, R. 02/1997. The parish church of St Mary, Burghill, Herefordshire. A desk-to survey related ot the northern part of the churchyard.. City of Hereford Archaeology Unit. Rep No. 304
- (7) Unpublished Report: SHE15183. Boucher, A and Hoverd, T. 05/1997. St Mary's Church, Burghill. Earth resistance survey.. Archaeological Investigations Ltd. Rep No. 318
- (8) Booklet: SHE16266. Blake, William A. 1972. Parish of Burghill, Herefordshire. booklet.

Associated resources

HTT Web URL [#http://htt.herefordshire.gov.uk/her-search/monuments-search/search/monument?smr_no=372#](http://htt.herefordshire.gov.uk/her-search/monuments-search/search/monument?smr_no=372#)

Link to Herefordshire Through Time Web Database

Web page [#https://facultyonline.churchofengland.org/CHR/ChurchDetails.aspx?id=6139#](https://facultyonline.churchofengland.org/CHR/ChurchDetails.aspx?id=6139#)
CHR Website

Location**National Grid Reference**

SO 4795 4450 (point) SO44SE Point

Administrative Areas

Civil Parish BURGHILL, HEREFORDSHIRE

Address/Historic Names - None recorded**Designations, Statuses and Scorings**

Associated Designations

Conservation Area - CON_AR_011	Burghill	Active	DHE6254
Listed Building (II*) - 154202	CHURCH OF ST MARY	Active	DHE3371

Other Statuses and Cross-References

Sites & Monuments Record - 372	Active
SHINE Candidate (Unlikely)	Active
Church Commission Land	Active

Ratings and Scorings - None recorded

Land Use**Associated Historic Landscape Character Records**

HHE263 Recent Degradation through Boundary Loss - Limited Sinuous Boundaries Survive (Type Code: H1.2)

Other Land Classes - None recorded

Related Monuments - None Recorded

Finds - None recorded

Associated Events/Activities

EHE30309	Desk-Based Assessment & Watching Brief. Parish Church of St Mary, Burghill. (Interpretation. Ref: SMR Event: 30309)
EHE30310	Geophysics. St Mary's Church, Burghill (Field Survey. Ref: SMR Event: 30310)

Associated Individuals/Organisations - None recorded

HER Number 37849

Site Name Toll House

HER Number	Site Name	Record Type
37849	Toll House	Monument

Monument Types and Dates

TOLL HOUSE (Post Medieval - 1540 AD to 1900 AD)

Evidence DOCUMENTARY EVIDENCE

Description and Sources

Description - None recorded

Sources

- (1) Article in serial: SHE15345. Tonkin, Muriel. 1996. Herefordshire Toll-Houses - Then and Now (1996). Transactions of the Woolhope Naturalists' Field Club. 48(3). 398-434.
- (2) Cartographic material: SHE14608. Bryant, A. 1835. Map of Herefordshire one inch to half a mile. Map of Herefordshire.

Associated resources

HTT Web URL [#http://htt.herefordshire.gov.uk/her-search/monuments-search/search/monument?smr_no=37849#](http://htt.herefordshire.gov.uk/her-search/monuments-search/search/monument?smr_no=37849#)
Link to Herefordshire Through Time Web Database

Location

National Grid Reference

SO 5020 4590 (point) SO54NW Point

Administrative Areas

Civil Parish MORETON-ON-LUGG, HEREFORDSHIRE

Address/Historic Names - None recorded

Designations, Statuses and Scorings

Associated Designations - None recorded

Other Statuses and Cross-References

Sites & Monuments Record - 37849	Active
SHINE Candidate (Possible)	Active

Ratings and Scorings - None recorded

Land Use

Associated Historic Landscape Character Records

HHE326 Urbanisation - Urbanisation 1 (Type Code: Z1)

Other Land Classes - None recorded

Related Monuments - None Recorded

Finds - None recorded

Associated Events/Activities - None recorded

Associated Individuals/Organisations - None recorded

HER Number 3938

Site Name Roman Road, Canon Pyon Road, Eltons Marsh, Burghill

HER Number	Site Name	Record Type
3938	Roman Road, Canon Pyon Road, Eltons Marsh, Burghill	Monument

Monument Types and Dates

ROAD (Romano-British - 43 AD to 409 AD)

Evidence CONJECTURAL EVIDENCE

Description and Sources

Description

Point at which Roman road diverges from the A4110 is to be the subject of road improvement (straightening of the bend) by Hereford and Worcester County Council. (1)

The Ordnance Survey of Roman Britain, 3rd edition, shows that a possibly Roman road passes through the hamlets of Portway and Eltons Marsh, and forms the north-west boundary and joins the Roman road from Magna (Kenchester), approximately 2.5km north-west of Hereford. (2)

Road improvement to west of line of Roman road did not disturb the line of the Roman road. Drainage pipe trench dug by machine along the western edge of the new line of the A4110 revealed only red marl (natural). This HER record (3938) describes that portion of the modern road no longer in use as the A4110. (3)

Sources

- (1) Article in newspaper: SHE3202. 23/01/1981. Road plan agreed. Hereford Evening News.
- (2) Booklet: SHE16266. Blake, William A. 1972. Parish of Burghill, Herefordshire. booklet. Pages 9
- (3) Verbal communication: SHE9527. Roberts, J P. 03/1981. Correspondence and notes from the County Archaeological Officer. SMR Card.

Associated resources

HTT Web URL [#http://htt.herefordshire.gov.uk/her-search/monuments-search/search/monument?smr_no=3938#](http://htt.herefordshire.gov.uk/her-search/monuments-search/search/monument?smr_no=3938#)

Link to Herefordshire Through Time Web Database

Location

National Grid Reference

SO 4926 4380 (point) SO44SE Point

Administrative Areas

Civil Parish BURGHILL, HEREFORDSHIRE

Address/Historic Names - None recorded

Designations, Statuses and Scorings

Associated Designations - None recorded

Other Statuses and Cross-References

Sites & Monuments Record - 3938 Active

SHINE Candidate (Possible) Active

Ratings and Scorings - None recorded

Land Use

Associated Historic Landscape Character Records

HHE276 Adaptation of Earlier Enclosure System - Former Common Arable Fields - L1 Linking Type (Type Code: L1.1)

Other Land Classes - None recorded

Related Monuments

58248 Roman Road (Route of); Kenchester to Hierarchical (Parent-Child)

HER Number 3938

Site Name Roman Road, Canon Pyon Road, Eltons Marsh, Burghill

Brecon (Watling Street West)

Finds - None recorded

Associated Events/Activities - None recorded

Associated Individuals/Organisations - None recorded

HER Number 41183

Site Name Gravel Pit

HER Number	Site Name	Record Type
41183	Gravel Pit	Monument

Monument Types and Dates

GRAVEL PIT (Post Medieval - 1540 AD to 1900 AD)

Evidence DOCUMENTARY EVIDENCE

Description and Sources

Description

Gravel pit mapped from OS First Edition map. (1)

Sources

(1) Cartographic material: SHE15378. Ordnance Survey. 1885. 6 inch to one statute mile, 1:10560, map, first edition OS map. Ordnance Survey. 1st Edition.

Associated resources

HTT Web URL [#http://htt.herefordshire.gov.uk/her-search/monuments-search/search/monument?smr_no=41183#](http://htt.herefordshire.gov.uk/her-search/monuments-search/search/monument?smr_no=41183#)

Link to Herefordshire Through Time Web Database

Location

National Grid Reference

SO 4791 4465 (point) SO44SE Point

Administrative Areas

Civil Parish BURGHILL, HEREFORDSHIRE

Address/Historic Names - None recorded

Designations, Statuses and Scorings

Associated Designations - None recorded

Other Statuses and Cross-References

SHINE Candidate (No) Active

Sites & Monuments Record - 41183 Active

Ratings and Scorings - None recorded

Land Use

Associated Historic Landscape Character Records

HHE263 Recent Degradation through Boundary Loss - Limited Sinuous Boundaries Survive (Type Code: H1.2)

Other Land Classes - None recorded

Related Monuments - None Recorded

Finds - None recorded

Associated Events/Activities - None recorded

Associated Individuals/Organisations - None recorded

HER Number 41184

Site Name Gravel Pit, Burghill

HER Number	Site Name	Record Type
41184	Gravel Pit, Burghill	Monument

Monument Types and Dates

GRAVEL PIT (Post Medieval - 1540 AD to 1900 AD)

Evidence DOCUMENTARY EVIDENCE

Description and Sources

Description

Gravel pit marked on First Edition Ordnance Survey map. (1)

Sources

(1) Cartographic material: SHE15378. Ordnance Survey. 1885. 6 inch to one statute mile, 1:10560, map, first edition OS map. Ordnance Survey. 1st Edition.

Associated resources

HTT Web URL [#http://htt.herefordshire.gov.uk/her-search/monuments-search/search/monument?smr_no=41184#](http://htt.herefordshire.gov.uk/her-search/monuments-search/search/monument?smr_no=41184#)

Link to Herefordshire Through Time Web Database

Location

National Grid Reference

SO 4847 4416 (point) SO44SE Point

Administrative Areas

Civil Parish BURGHILL, HEREFORDSHIRE

Address/Historic Names - None recorded

Designations, Statuses and Scorings

Associated Designations - None recorded

Other Statuses and Cross-References

SHINE Candidate (Possible) Active

Sites & Monuments Record - 41184 Active

Ratings and Scorings - None recorded

Land Use

Associated Historic Landscape Character Records

HHE273 Enclosure of Common Arable Fields - Closes Dominated by Small Regular Broad Closes (Type Code: D2.2)

Other Land Classes - None recorded

Related Monuments - None Recorded

Finds - None recorded

Associated Events/Activities - None recorded

Associated Individuals/Organisations - None recorded

HER Number 41185

Site Name Gravel Pit

HER Number	Site Name	Record Type
41185	Gravel Pit	Monument

Monument Types and Dates

GRAVEL PIT (Post Medieval - 1540 AD to 1900 AD)

Evidence DOCUMENTARY EVIDENCE

Description and Sources

Description

Gravel pit mapped from OS First Edition map. (1)

Sources

(1) Cartographic material: SHE15378. Ordnance Survey. 1885. 6 inch to one statute mile, 1:10560, map, first edition OS map. Ordnance Survey. 1st Edition.

Associated resources

HTT Web URL [#http://htt.herefordshire.gov.uk/her-search/monuments-search/search/monument?smr_no=41185#](http://htt.herefordshire.gov.uk/her-search/monuments-search/search/monument?smr_no=41185#)

Link to Herefordshire Through Time Web Database

Location

National Grid Reference

SO 4869 4482 (point) SO44SE Point

Administrative Areas

Civil Parish BURGHILL, HEREFORDSHIRE

Address/Historic Names - None recorded

Designations, Statuses and Scorings

Associated Designations - None recorded

Other Statuses and Cross-References

Sites & Monuments Record - 41185 Active

SHINE Candidate (Possible) Active

Ratings and Scorings - None recorded

Land Use

Associated Historic Landscape Character Records

HHE263 Recent Degradation through Boundary Loss - Limited Sinuous Boundaries Survive (Type Code: H1.2)

Other Land Classes - None recorded

Related Monuments - None Recorded

Finds - None recorded

Associated Events/Activities - None recorded

Associated Individuals/Organisations - None recorded

HER Number 41186

Site Name Gravel Pit

HER Number	Site Name	Record Type
41186	Gravel Pit	Monument

Monument Types and Dates

GRAVEL PIT (Post Medieval - 1540 AD to 1900 AD)

Evidence DOCUMENTARY EVIDENCE

Description and Sources

Description

Gravel pit mapped from OS First Edition map. (1)

Sources

(1) Cartographic material: SHE15378. Ordnance Survey. 1885. 6 inch to one statute mile, 1:10560, map, first edition OS map. Ordnance Survey. 1st Edition.

Associated resources

HTT Web URL [#http://htt.herefordshire.gov.uk/her-search/monuments-search/search/monument?smr_no=41186#](http://htt.herefordshire.gov.uk/her-search/monuments-search/search/monument?smr_no=41186#)

Link to Herefordshire Through Time Web Database

Location

National Grid Reference

SO 4882 4465 (point) SO44SE Point

Administrative Areas

Civil Parish BURGHILL, HEREFORDSHIRE

Address/Historic Names - None recorded

Designations, Statuses and Scorings

Associated Designations - None recorded

Other Statuses and Cross-References

Sites & Monuments Record - 41186 Active

SHINE Candidate (Possible) Active

Ratings and Scorings - None recorded

Land Use

Associated Historic Landscape Character Records

HHE273 Enclosure of Common Arable Fields - Closes Dominated by Small Regular Broad Closes (Type Code: D2.2)

Other Land Classes - None recorded

Related Monuments - None Recorded

Finds - None recorded

Associated Events/Activities - None recorded

Associated Individuals/Organisations - None recorded

HER Number 41187

Site Name Gravel Pit

HER Number	Site Name	Record Type
41187	Gravel Pit	Monument

Monument Types and Dates

GRAVEL PIT (Post Medieval - 1540 AD to 1900 AD)

Evidence DOCUMENTARY EVIDENCE

Description and Sources

Description

Gravel pit mapped from OS First Edition map. (1)

Sources

(1) Cartographic material: SHE15378. Ordnance Survey. 1885. 6 inch to one statute mile, 1:10560, map, first edition OS map. Ordnance Survey. 1st Edition.

Associated resources

HTT Web URL [#http://htt.herefordshire.gov.uk/her-search/monuments-search/search/monument?smr_no=41187#](http://htt.herefordshire.gov.uk/her-search/monuments-search/search/monument?smr_no=41187#)

Link to Herefordshire Through Time Web Database

Location

National Grid Reference

SO 4904 4493 (point)

SO44SE

Point

Administrative Areas

Civil Parish

BURGHILL, HEREFORDSHIRE

Address/Historic Names - None recorded

Designations, Statuses and Scorings

Associated Designations - None recorded

Other Statuses and Cross-References

Sites & Monuments Record - 41187

Active

SHINE Candidate (Possible)

Active

Ratings and Scorings - None recorded

Land Use

Associated Historic Landscape Character Records

HHE272 Enclosure of Common Arable Fields - Closes Dominated by Small Regular Broad Closes (Type Code: D2.2)

Other Land Classes - None recorded

Related Monuments - None Recorded

Finds - None recorded

Associated Events/Activities - None recorded

Associated Individuals/Organisations - None recorded

HER Number 41188

Site Name Gravel Pit

HER Number	Site Name	Record Type
41188	Gravel Pit	Monument

Monument Types and Dates

GRAVEL PIT (Post Medieval - 1540 AD to 1900 AD)

Evidence DOCUMENTARY EVIDENCE

Description and Sources

Description

Gravel pit mapped from OS First Edition map. (1)

Sources

(1) Cartographic material: SHE15378. Ordnance Survey. 1885. 6 inch to one statute mile, 1:10560, map, first edition OS map. Ordnance Survey. 1st Edition.

Associated resources

HTT Web URL [#http://htt.herefordshire.gov.uk/her-search/monuments-search/search/monument?smr_no=41188#](http://htt.herefordshire.gov.uk/her-search/monuments-search/search/monument?smr_no=41188#)

Link to Herefordshire Through Time Web Database

Location

National Grid Reference

SO 4924 4470 (point) SO44SE Point

Administrative Areas

Civil Parish PIPE AND LYDE, HEREFORDSHIRE

Address/Historic Names - None recorded

Designations, Statuses and Scorings

Associated Designations - None recorded

Other Statuses and Cross-References

SHINE Candidate (Possible) Active

Sites & Monuments Record - 41188 Active

Ratings and Scorings - None recorded

Land Use

Associated Historic Landscape Character Records

HHE276 Adaptation of Earlier Enclosure System - Former Common Arable Fields - L1 Linking Type (Type Code: L1.1)

Other Land Classes - None recorded

Related Monuments - None Recorded

Finds - None recorded

Associated Events/Activities - None recorded

Associated Individuals/Organisations - None recorded

HER Number 41189

Site Name Gravel Pit, Pipe and Lyde

HER Number	Site Name	Record Type
41189	Gravel Pit, Pipe and Lyde	Monument

Monument Types and Dates

GRAVEL PIT (Post Medieval - 1540 AD to 1900 AD)

Evidence DOCUMENTARY EVIDENCE

Description and Sources

Description

Gravel pit marked on First Edition Ordnance Survey map. (1)

Sources

(1) Cartographic material: SHE15378. Ordnance Survey. 1885. 6 inch to one statute mile, 1:10560, map, first edition OS map. Ordnance Survey. 1st Edition.

Associated resources

HTT Web URL [#http://htt.herefordshire.gov.uk/her-search/monuments-search/search/monument?smr_no=41189#](http://htt.herefordshire.gov.uk/her-search/monuments-search/search/monument?smr_no=41189#)

Link to Herefordshire Through Time Web Database

Location

National Grid Reference

SO 4924 4359 (point)

SO44SE

Point

Administrative Areas

Civil Parish

PIPE AND LYDE, HEREFORDSHIRE

Address/Historic Names - None recorded

Designations, Statuses and Scorings

Associated Designations - None recorded

Other Statuses and Cross-References

SHINE Candidate (No)

Active

Sites & Monuments Record - 41189

Active

Ratings and Scorings - None recorded

Land Use

Associated Historic Landscape Character Records

HHE308 Large Compass Enclosure of the Landscape - Farm (Type Code: F1.1)

Other Land Classes - None recorded

Related Monuments - None Recorded

Finds - None recorded

Associated Events/Activities - None recorded

Associated Individuals/Organisations - None recorded

HER Number 41216

Site Name Gravel Pit on first edition OS map

HER Number	Site Name	Record Type
41216	Gravel Pit on first edition OS map	Monument

Monument Types and Dates

GRAVEL PIT (Post Medieval - 1540 AD to 1900 AD)

Evidence DOCUMENTARY EVIDENCE

Description and Sources

Description

Gravel

Sources

- (1) Cartographic material: SHE15378. Ordnance Survey. 1885. 6 inch to one statute mile, 1:10560, map, first edition OS map. Ordnance Survey. 1st Edition.

Associated resources

HTT Web URL [#http://htt.herefordshire.gov.uk/her-search/monuments-search/search/monument?smr_no=41216#](http://htt.herefordshire.gov.uk/her-search/monuments-search/search/monument?smr_no=41216#)

Link to Herefordshire Through Time Web Database

Location

National Grid Reference

SO 5013 4450 (point) SO54SW Point

Administrative Areas

Civil Parish PIPE AND LYDE, HEREFORDSHIRE

Address/Historic Names - None recorded

Designations, Statuses and Scorings

Associated Designations - None recorded

Other Statuses and Cross-References

SHINE Candidate (Possible) Active

Sites & Monuments Record - 41216 Active

Ratings and Scorings - None recorded

Land Use

Associated Historic Landscape Character Records

HHE276 Adaptation of Earlier Enclosure System - Former Common Arable Fields - L1 Linking Type (Type Code: L1.1)

Other Land Classes - None recorded

Related Monuments - None Recorded

Finds - None recorded

Associated Events/Activities - None recorded

Associated Individuals/Organisations - None recorded

HER Number 41225

Site Name Gravel Pit on first edition OS map

HER Number	Site Name	Record Type
41225	Gravel Pit on first edition OS map	Monument

Monument Types and Dates

GRAVEL PIT (Post Medieval - 1540 AD to 1900 AD)

Evidence DOCUMENTARY EVIDENCE

Description and Sources

Description

Gravel

Sources

- (1) Cartographic material: SHE15378. Ordnance Survey. 1885. 6 inch to one statute mile, 1:10560, map, first edition OS map. Ordnance Survey. 1st Edition.

Associated resources

HTT Web URL [#http://htt.herefordshire.gov.uk/her-search/monuments-search/search/monument?smr_no=41225#](http://htt.herefordshire.gov.uk/her-search/monuments-search/search/monument?smr_no=41225#)

Link to Herefordshire Through Time Web Database

Location

National Grid Reference

SO 5013 4450 (point) SO54SW Point

Administrative Areas

Civil Parish PIPE AND LYDE, HEREFORDSHIRE

Address/Historic Names - None recorded

Designations, Statuses and Scorings

Associated Designations - None recorded

Other Statuses and Cross-References

Sites & Monuments Record - 41225 Active

SHINE Candidate (Possible) Active

Ratings and Scorings - None recorded

Land Use

Associated Historic Landscape Character Records

HHE276 Adaptation of Earlier Enclosure System - Former Common Arable Fields - L1 Linking Type (Type Code: L1.1)

Other Land Classes - None recorded

Related Monuments - None Recorded

Finds - None recorded

Associated Events/Activities - None recorded

Associated Individuals/Organisations - None recorded

HER Number 41233

Site Name Gravel Pit on first edition OS map

HER Number	Site Name	Record Type
41233	Gravel Pit on first edition OS map	Monument

Monument Types and Dates

GRAVEL PIT (Post Medieval - 1540 AD to 1900 AD)

Evidence DOCUMENTARY EVIDENCE

Description and Sources

Description

Gravel

Sources

- (1) Cartographic material: SHE15378. Ordnance Survey. 1885. 6 inch to one statute mile, 1:10560, map, first edition OS map. Ordnance Survey. 1st Edition.

Associated resources

HTT Web URL [#http://htt.herefordshire.gov.uk/her-search/monuments-search/search/monument?smr_no=41233#](http://htt.herefordshire.gov.uk/her-search/monuments-search/search/monument?smr_no=41233#)

Link to Herefordshire Through Time Web Database

Location

National Grid Reference

SO 5013 4450 (point) SO54SW Point

Administrative Areas

Civil Parish PIPE AND LYDE, HEREFORDSHIRE

Address/Historic Names - None recorded

Designations, Statuses and Scorings

Associated Designations - None recorded

Other Statuses and Cross-References

Sites & Monuments Record - 41233 Active

SHINE Candidate (Possible) Active

Ratings and Scorings - None recorded

Land Use

Associated Historic Landscape Character Records

HHE276 Adaptation of Earlier Enclosure System - Former Common Arable Fields - L1 Linking Type (Type Code: L1.1)

Other Land Classes - None recorded

Related Monuments - None Recorded

Finds - None recorded

Associated Events/Activities - None recorded

Associated Individuals/Organisations - None recorded

HER Number 41279

Site Name Gravel Pit

HER Number	Site Name	Record Type
41279	Gravel Pit	Monument

Monument Types and Dates

GRAVEL PIT (Post Medieval - 1540 AD to 1900 AD)

Evidence DOCUMENTARY EVIDENCE

Description and Sources

Description

Gravel pit mapped from OS First Edition map. (1)

Sources

(1) Cartographic material: SHE15378. Ordnance Survey. 1885. 6 inch to one statute mile, 1:10560, map, first edition OS map. Ordnance Survey. 1st Edition.

Associated resources

HTT Web URL [#http://htt.herefordshire.gov.uk/her-search/monuments-search/search/monument?smr_no=41279#](http://htt.herefordshire.gov.uk/her-search/monuments-search/search/monument?smr_no=41279#)

Link to Herefordshire Through Time Web Database

Location

National Grid Reference

SO 4962 4510 (point) SO44NE Point

Administrative Areas

Civil Parish BURGHILL, HEREFORDSHIRE

Address/Historic Names - None recorded

Designations, Statuses and Scorings

Associated Designations - None recorded

Other Statuses and Cross-References

Sites & Monuments Record - 41279 Active

SHINE Candidate (Possible) Active

Ratings and Scorings - None recorded

Land Use

Associated Historic Landscape Character Records

HHE639 Small Compass Enclosure of the Landscape - Regularly Planned (Type Code: G1.1)

Other Land Classes - None recorded

Related Monuments - None Recorded

Finds - None recorded

Associated Events/Activities - None recorded

Associated Individuals/Organisations - None recorded

HER Number 42602

Site Name Possible site of vineyard at Pipe and Lyde

HER Number	Site Name	Record Type
42602	Possible site of vineyard at Pipe and Lyde	Monument

Monument Types and Dates

VINEYARD (Post Medieval - 1540 AD to 1900 AD)

Evidence DOCUMENTARY EVIDENCE

Description and Sources

Description

Possible site of vineyard from field name evidence (tithes Apportionment of the county, 1835-1845).(1)

Sources

(1) Article in serial: SHE9195. Holmes, C. 1973. Presidential Address: Herefordshire Vineyards. Transactions of the Woolhope Naturalists' Field Club. XLI, I. XLI 1973 Part I. Pages 11

Associated resources

HTT Web URL [#http://htt.herefordshire.gov.uk/her-search/monuments-search/search/monument?smr_no=42602#](http://htt.herefordshire.gov.uk/her-search/monuments-search/search/monument?smr_no=42602#)

Link to Herefordshire Through Time Web Database

Location

National Grid Reference

SO 5009 4440 (point) SO54SW Point

Administrative Areas

Civil Parish PIPE AND LYDE, HEREFORDSHIRE

Address/Historic Names - None recorded

Designations, Statuses and Scorings

Associated Designations - None recorded

Other Statuses and Cross-References

Sites & Monuments Record - 42602 Active

SHINE Candidate (Possible) Active

Ratings and Scorings - None recorded

Land Use

Associated Historic Landscape Character Records

HHE276 Adaptation of Earlier Enclosure System - Former Common Arable Fields - L1 Linking Type (Type Code: L1.1)

Other Land Classes - None recorded

Related Monuments - None Recorded

Finds - None recorded

Associated Events/Activities - None recorded

Associated Individuals/Organisations - None recorded

HER Number 46217

Site Name Lion Farm

HER Number	Site Name	Record Type
46217	Lion Farm	Monument

Monument Types and Dates

FARM (Post Medieval - 1540 AD to 1900 AD)

Evidence DOCUMENTARY EVIDENCE

Description and Sources

Description

Historic Farm recorded as part of the Herefordshire Historic Farmsteads Characterisation Project. Present on the Ordnance Survey First Edition, Pre-WW2 and Modern maps. (1) (2) (3) (4)

Sources

- (1) Cartographic material: SHE17616. Ordnance Survey. 1893. Ordnance Survey County Series Digital Historical Map Data 1:2500 - Epoch 1. Ordnance Survey/Landmark.
- (2) Cartographic material: SHE17619. Ordnance Survey. 1943. Ordnance Survey County Series Digital Historical Map Data 1:2500 - Epoch 4. Ordnance Survey/Landmark.
- (3) Cartographic material: SHE17620. Ordnance Survey. 2008 Onwards. Ordnance Survey Digital MasterMap Series.
- (4) Unpublished Report: SHE17621. Preece, N. 2008. Herefordshire Historic Farmsteads Characterisation Project (Stage 1). Herefordshire Archaeology.

Associated resources

HTT Web URL [#http://htt.herefordshire.gov.uk/her-search/monuments-search/search/monument?smr_no=46217#](http://htt.herefordshire.gov.uk/her-search/monuments-search/search/monument?smr_no=46217#)

Link to Herefordshire Through Time Web Database

Location

National Grid Reference

Centred SO 48748 45138 (78m by 64m) SO44NE Area

Administrative Areas

Civil Parish BURGHILL, HEREFORDSHIRE

Address/Historic Names - None recorded

Designations, Statuses and Scorings

Associated Designations - None recorded

Other Statuses and Cross-References

Sites & Monuments Record - 46217 Active

SHINE Candidate (Possible) Active

Ratings and Scorings - None recorded

Land Use

Associated Historic Landscape Character Records

HHE263 Recent Degradation through Boundary Loss - Limited Sinuous Boundaries Survive (Type Code: H1.2)

HHE272 Enclosure of Common Arable Fields - Closes Dominated by Small Regular Broad Closes (Type Code: D2.2)

Other Land Classes - None recorded

Related Monuments - None Recorded

HER Number 46217

Site Name Lion Farm

Finds - None recorded

Associated Events/Activities

EHE48661 Herefordshire Historic Farmsteads Characterisation Project: Stage 1 (Interpretation)

Associated Individuals/Organisations - None recorded

HER Number 46219

Site Name Haymeadow Farm, Burghill

HER Number	Site Name	Record Type
46219	Haymeadow Farm, Burghill	Monument

Monument Types and Dates

FARM (Post Medieval - 1540 AD to 1900 AD)

Evidence DOCUMENTARY EVIDENCE

Description and Sources

Description

Historic Farm recorded as part of the Herefordshire Historic Farmsteads Characterisation Project. Present on the Ordnance Survey First Edition, Pre-WW2 and Modern maps. (1) (2) (3) (4)

Sources

- (1) Cartographic material: SHE17616. Ordnance Survey. 1893. Ordnance Survey County Series Digital Historical Map Data 1:2500 - Epoch 1. Ordnance Survey/Landmark.
- (2) Cartographic material: SHE17619. Ordnance Survey. 1943. Ordnance Survey County Series Digital Historical Map Data 1:2500 - Epoch 4. Ordnance Survey/Landmark.
- (3) Cartographic material: SHE17620. Ordnance Survey. 2008 Onwards. Ordnance Survey Digital MasterMap Series.
- (4) Unpublished Report: SHE17621. Preece, N. 2008. Herefordshire Historic Farmsteads Characterisation Project (Stage 1). Herefordshire Archaeology.

Associated resources

HTT Web URL [#http://htt.herefordshire.gov.uk/her-search/monuments-search/search/monument?smr_no=46219#](http://htt.herefordshire.gov.uk/her-search/monuments-search/search/monument?smr_no=46219#)

Link to Herefordshire Through Time Web Database

Location

National Grid Reference

Centred SO 48045 44137 (79m by 75m) SO44SE Area

Administrative Areas

Civil Parish BURGHILL, HEREFORDSHIRE

Address/Historic Names - None recorded

Designations, Statuses and Scorings

Associated Designations - None recorded

Other Statuses and Cross-References

Sites & Monuments Record - 46219 Active

SHINE Candidate (No) Active

Ratings and Scorings - None recorded

Land Use

Associated Historic Landscape Character Records

HHE263 Recent Degradation through Boundary Loss - Limited Sinuous Boundaries Survive (Type Code: H1.2)

Other Land Classes - None recorded

Related Monuments - None Recorded

Finds - None recorded

Associated Events/Activities

HER Number 46219

Site Name Haymeadow Farm, Burghill

EHE48661 Herefordshire Historic Farmsteads Characterisation Project: Stage 1 (Interpretation)

Associated Individuals/Organisations - None recorded

HER Number 46227

Site Name Grove Farm

HER Number	Site Name	Record Type
46227	Grove Farm	Monument

Monument Types and Dates

FARM (20th Century - 1901 AD to 2000 AD)

Evidence DOCUMENTARY EVIDENCE

Description and Sources

Description

Historic Farm recorded as part of the Herefordshire Historic Farmsteads Characterisation Project. Present on the Ordnance Survey Pre-WW2 and Modern maps, but not on the First Edition map. (1) (2) (3)

Sources

- (1) Cartographic material: SHE17619. Ordnance Survey. 1943. Ordnance Survey County Series Digital Historical Map Data 1:2500 - Epoch 4. Ordnance Survey/Landmark.
- (2) Cartographic material: SHE17620. Ordnance Survey. 2008 Onwards. Ordnance Survey Digital MasterMap Series.
- (3) Unpublished Report: SHE17621. Preece, N. 2008. Herefordshire Historic Farmsteads Characterisation Project (Stage 1). Herefordshire Archaeology.

Associated resources

HTT Web URL [#http://htt.herefordshire.gov.uk/her-search/monuments-search/search/monument?smr_no=46227#](http://htt.herefordshire.gov.uk/her-search/monuments-search/search/monument?smr_no=46227#)

Link to Herefordshire Through Time Web Database

Location

National Grid Reference

Centred SO 48991 44932 (86m by 79m) SO44SE Area

Administrative Areas

Civil Parish BURGHILL, HEREFORDSHIRE

Address/Historic Names - None recorded

Designations, Statuses and Scorings

Associated Designations - None recorded

Other Statuses and Cross-References

Sites & Monuments Record - 46227	Active
SHINE Candidate (Unlikely)	Active

Ratings and Scorings - None recorded

Land Use

Associated Historic Landscape Character Records

HHE272	Enclosure of Common Arable Fields - Closes Dominated by Small Regular Broad Closes (Type Code: D2.2)
HHE276	Adaptation of Earlier Enclosure System - Former Common Arable Fields - L1 Linking Type (Type Code: L1.1)

Other Land Classes - None recorded

Related Monuments - None Recorded

Finds - None recorded

HER Number 46227

Site Name Grove Farm

Associated Events/Activities

EHE48661 Herefordshire Historic Farmsteads Characterisation Project: Stage 1 (Interpretation)

Associated Individuals/Organisations - None recorded

HER Number 46234

Site Name Upper Lyde Farm (Upper Lyde), Pipe and Lyde

HER Number	Site Name	Record Type
46234	Upper Lyde Farm (Upper Lyde), Pipe and Lyde	Monument

Monument Types and Dates

FARM (Post Medieval - 1540 AD to 1900 AD)

Evidence DOCUMENTARY EVIDENCE

Description and Sources

Description

Historic Farm recorded as part of the Herefordshire Historic Farmsteads Characterisation Project. Present on the Ordnance Survey First Edition, Pre-WW2 and Modern maps. (1) (2) (3) (4)

Sources

- (1) Cartographic material: SHE17616. Ordnance Survey. 1893. Ordnance Survey County Series Digital Historical Map Data 1:2500 - Epoch 1. Ordnance Survey/Landmark.
- (2) Cartographic material: SHE17619. Ordnance Survey. 1943. Ordnance Survey County Series Digital Historical Map Data 1:2500 - Epoch 4. Ordnance Survey/Landmark.
- (3) Cartographic material: SHE17620. Ordnance Survey. 2008 Onwards. Ordnance Survey Digital MasterMap Series.
- (4) Unpublished Report: SHE17621. Preece, N. 2008. Herefordshire Historic Farmsteads Characterisation Project (Stage 1). Herefordshire Archaeology.

Associated resources

HTT Web URL [#http://htt.herefordshire.gov.uk/her-search/monuments-search/search/monument?smr_no=46234#](http://htt.herefordshire.gov.uk/her-search/monuments-search/search/monument?smr_no=46234#)

Link to Herefordshire Through Time Web Database

Location

National Grid Reference

Centred SO 49723 44567 (174m by 136m) SO44SE Area

Administrative Areas

Civil Parish PIPE AND LYDE, HEREFORDSHIRE

Address/Historic Names - None recorded

Designations, Statuses and Scorings

Associated Designations - None recorded

Other Statuses and Cross-References

SHINE Candidate (No) Active

Sites & Monuments Record - 46234 Active

Ratings and Scorings - None recorded

Land Use

Associated Historic Landscape Character Records

HHE276 Adaptation of Earlier Enclosure System - Former Common Arable Fields - L1 Linking Type (Type Code: L1.1)

Other Land Classes - None recorded

Related Monuments - None Recorded

Finds - None recorded

Associated Events/Activities

HER Number 46234

Site Name Upper Lyde Farm (Upper Lyde), Pipe and Lyde

EHE48661 Herefordshire Historic Farmsteads Characterisation Project: Stage 1 (Interpretation)

Associated Individuals/Organisations - None recorded

HER Number 46237

Site Name The Glebe (Glebe Farm)

HER Number	Site Name	Record Type
46237	The Glebe (Glebe Farm)	Monument

Monument Types and Dates

FARM (Post Medieval - 1540 AD to 1900 AD)

Evidence DOCUMENTARY EVIDENCE

Description and Sources

Description

Historic Farm recorded as part of the Herefordshire Historic Farmsteads Characterisation Project. Present on the Ordnance Survey First Edition, Pre-WW2 and Modern maps. (1) (2) (3) (4)

Sources

- (1) Cartographic material: SHE17616. Ordnance Survey. 1893. Ordnance Survey County Series Digital Historical Map Data 1:2500 - Epoch 1. Ordnance Survey/Landmark.
- (2) Cartographic material: SHE17619. Ordnance Survey. 1943. Ordnance Survey County Series Digital Historical Map Data 1:2500 - Epoch 4. Ordnance Survey/Landmark.
- (3) Cartographic material: SHE17620. Ordnance Survey. 2008 Onwards. Ordnance Survey Digital MasterMap Series.
- (4) Unpublished Report: SHE17621. Preece, N. 2008. Herefordshire Historic Farmsteads Characterisation Project (Stage 1). Herefordshire Archaeology.

Associated resources

HTT Web URL [#http://htt.herefordshire.gov.uk/her-search/monuments-search/search/monument?smr_no=46237#](http://htt.herefordshire.gov.uk/her-search/monuments-search/search/monument?smr_no=46237#)

Link to Herefordshire Through Time Web Database

Location

National Grid Reference

Centred SO 50323 44097 (49m by 46m) SO54SW Area

Administrative Areas

Civil Parish PIPE AND LYDE, HEREFORDSHIRE

Address/Historic Names - None recorded

Designations, Statuses and Scorings

Associated Designations - None recorded

Other Statuses and Cross-References

Sites & Monuments Record - 46237 Active

SHINE Candidate (Possible) Active

Ratings and Scorings - None recorded

Land Use

Associated Historic Landscape Character Records

HHE276 Adaptation of Earlier Enclosure System - Former Common Arable Fields - L1 Linking Type (Type Code: L1.1)

Other Land Classes - None recorded

Related Monuments - None Recorded

Finds - None recorded

Associated Events/Activities

HER Number 46237

Site Name The Glebe (Glebe Farm)

EHE48661 Herefordshire Historic Farmsteads Characterisation Project: Stage 1 (Interpretation)

Associated Individuals/Organisations - None recorded

HER Number 46254

Site Name The Old Farmhouse (Upper House Farm), Moreton on Lugg

HER Number	Site Name	Record Type
46254	The Old Farmhouse (Upper House Farm), Moreton on Lugg	Monument

Monument Types and Dates

FARM (Post Medieval - 1540 AD to 1900 AD)

Evidence DOCUMENTARY EVIDENCE

Description and Sources

Description

Historic Farm recorded as part of the Herefordshire Historic Farmsteads Characterisation Project. Present on the Ordnance Survey First Edition, Pre-WW2 and Modern maps. (1) (2) (3) (4)

Sources

- (1) Cartographic material: SHE17616. Ordnance Survey. 1893. Ordnance Survey County Series Digital Historical Map Data 1:2500 - Epoch 1. Ordnance Survey/Landmark.
- (2) Cartographic material: SHE17619. Ordnance Survey. 1943. Ordnance Survey County Series Digital Historical Map Data 1:2500 - Epoch 4. Ordnance Survey/Landmark.
- (3) Cartographic material: SHE17620. Ordnance Survey. 2008 Onwards. Ordnance Survey Digital MasterMap Series.
- (4) Unpublished Report: SHE17621. Preece, N. 2008. Herefordshire Historic Farmsteads Characterisation Project (Stage 1). Herefordshire Archaeology.

Associated resources

HTT Web URL [#http://htt.herefordshire.gov.uk/her-search/monuments-search/search/monument?smr_no=46254#](http://htt.herefordshire.gov.uk/her-search/monuments-search/search/monument?smr_no=46254#)

Link to Herefordshire Through Time Web Database

Location

National Grid Reference

Centred SO 50357 45651 (77m by 58m) SO54NW Area

Administrative Areas

Civil Parish MORETON-ON-LUGG, HEREFORDSHIRE

Address/Historic Names - None recorded

Designations, Statuses and Scorings

Associated Designations - None recorded

Other Statuses and Cross-References

SHINE Candidate (Possible) Active

Sites & Monuments Record - 46254 Active

Ratings and Scorings - None recorded

Land Use

Associated Historic Landscape Character Records

HHE638 Urbanisation - Urbanisation 2 (Type Code: Z2)

Other Land Classes - None recorded

Related Monuments - None Recorded

Finds - None recorded

Associated Events/Activities

HER Number 46254

Site Name The Old Farmhouse (Upper House Farm), Moreton on Lugg

EHE48661 Herefordshire Historic Farmsteads Characterisation Project: Stage 1 (Interpretation)

Associated Individuals/Organisations - None recorded

HER Number 46255

Site Name Church House Farm

HER Number	Site Name	Record Type
46255	Church House Farm	Monument

Monument Types and Dates

FARM (Post Medieval - 1540 AD to 1900 AD)

Evidence DOCUMENTARY EVIDENCE

Description and Sources

Description

Historic Farm recorded as part of the Herefordshire Historic Farmsteads Characterisation Project. Present on the Ordnance Survey First Edition, Pre-WW2 and Modern maps. (1) (2) (3) (4)

Sources

- (1) Cartographic material: SHE17616. Ordnance Survey. 1893. Ordnance Survey County Series Digital Historical Map Data 1:2500 - Epoch 1. Ordnance Survey/Landmark.
- (2) Cartographic material: SHE17619. Ordnance Survey. 1943. Ordnance Survey County Series Digital Historical Map Data 1:2500 - Epoch 4. Ordnance Survey/Landmark.
- (3) Cartographic material: SHE17620. Ordnance Survey. 2008 Onwards. Ordnance Survey Digital MasterMap Series.
- (4) Unpublished Report: SHE17621. Preece, N. 2008. Herefordshire Historic Farmsteads Characterisation Project (Stage 1). Herefordshire Archaeology.

Associated resources

HTT Web URL [#http://htt.herefordshire.gov.uk/her-search/monuments-search/search/monument?smr_no=46255#](http://htt.herefordshire.gov.uk/her-search/monuments-search/search/monument?smr_no=46255#)

Link to Herefordshire Through Time Web Database

Location

National Grid Reference

Centred SO 50502 45605 (135m by 98m) SO54NW Area

Administrative Areas

Civil Parish MORETON-ON-LUGG, HEREFORDSHIRE

Address/Historic Names - None recorded

Designations, Statuses and Scorings

Associated Designations

Listed Building (II) - 154248	BARN APPROXIMATELY 20 METRES EAST OF CHURCH FARMHOUSE	Active	DHE3417
-------------------------------	---	--------	---------

Other Statuses and Cross-References

SHINE Candidate (No)	Active
Sites & Monuments Record - 46255	Active

Ratings and Scorings - None recorded

Land Use

Associated Historic Landscape Character Records

HHE306 Adaptation of Earlier Enclosure System - Fmr Cmmn Arable Encl with Underlying Co-Ax/Axial (Type Code: L3.3)

HHE638 Urbanisation - Urbanisation 2 (Type Code: Z2)

Other Land Classes - None recorded

Related Monuments - None Recorded

HER Number 46255

Site Name Church House Farm

Finds - None recorded

Associated Events/Activities

EHE48661 Herefordshire Historic Farmsteads Characterisation Project: Stage 1 (Interpretation)

Associated Individuals/Organisations - None recorded

HER Number 4710

Site Name Burlton Court, Burghill

HER Number	Site Name	Record Type
4710	Burlton Court, Burghill	Monument

Monument Types and Dates

HOUSE (Medieval - 1066 AD to 1539 AD)

Evidence DOCUMENTARY EVIDENCE

FARM (Post Medieval - 1540 AD to 1900 AD)

Evidence DOCUMENTARY EVIDENCE

Description and Sources

Description

Now a farmhouse, purchased end of C16 by J Aubrey (grandfather of J Aubrey) (1)
Historic farm recorded as part of the Herefordshire Historic Farmsteads Characterisation Project. Present on the Ordnance Survey First Edition, Pre-WW2 and Modern maps. (2)

Sources

- (1) Bibliographic reference: SHE11771. Robinson, Rev C J. 1872. A History of the Mansions and Manors of Herefordshire.
- (2) Unpublished Report: SHE17621. Preece, N. 2008. Herefordshire Historic Farmsteads Characterisation Project (Stage 1). Herefordshire Archaeology.

Associated resources

HTT Web URL [#http://htt.herefordshire.gov.uk/her-search/monuments-search/search/monument?smr_no=4710#](http://htt.herefordshire.gov.uk/her-search/monuments-search/search/monument?smr_no=4710#)
Link to Herefordshire Through Time Web Database

Location

National Grid Reference

Centred SO 48529 44014 (125m by 102m) SO44SE Area

Administrative Areas

Civil Parish BURGHILL, HEREFORDSHIRE

Address/Historic Names - None recorded

Designations, Statuses and Scorings

Associated Designations - None recorded

Other Statuses and Cross-References

Sites & Monuments Record - 4710	Active
SHINE Candidate (Possible)	Active

Ratings and Scorings - None recorded

Land Use

Associated Historic Landscape Character Records

HHE273	Enclosure of Common Arable Fields - Closes Dominated by Small Regular Broad Closes (Type Code: D2.2)
HHE276	Adaptation of Earlier Enclosure System - Former Common Arable Fields - L1 Linking Type (Type Code: L1.1)

Other Land Classes - None recorded

Related Monuments - None Recorded

Finds - None recorded

HER Number 4710

Site Name Burlton Court, Burghill

Associated Events/Activities

EHE48661 Herefordshire Historic Farmsteads Characterisation Project: Stage 1 (Interpretation)

Associated Individuals/Organisations - None recorded

HER Number 49316

Site Name Portable Antiquities; MORETON ON LUGG

HER Number	Site Name	Record Type
49316	Portable Antiquities; MORETON ON LUGG	Portable Antiquities Scheme Fi

Monument Types and Dates

FINDSPOT (17th Century - 1650 AD to 1700 AD)

Evidence FIND

Description and Sources

Description

Findspot of object(s) identified and recorded via the Portable Antiquities Scheme.

Sources - None recorded

Associated resources

HTT Web URL [#http://htt.herefordshire.gov.uk/her-search/monuments-search/search/monument?smr_no=49316#](http://htt.herefordshire.gov.uk/her-search/monuments-search/search/monument?smr_no=49316#)

Link to Herefordshire Through Time Web Database

Location

National Grid Reference

SO 4943 4609 (point) SO44NE Point

Administrative Areas

Civil Parish MORETON-ON-LUGG, HEREFORDSHIRE

Address/Historic Names - None recorded

Designations, Statuses and Scorings

Associated Designations - None recorded

Other Statuses and Cross-References

Sites & Monuments Record - 49316 Active

SHINE Candidate (No) Active

Ratings and Scorings - None recorded

Land Use

Associated Historic Landscape Character Records

HHE272 Enclosure of Common Arable Fields - Closes Dominated by Small Regular Broad Closes (Type Code: D2.2)

Other Land Classes - None recorded

Related Monuments - None Recorded

Associated Finds

FHE1926 Undefined (1) (17th Century - 1650 AD to 1700 AD) COPPER ALLOY

Associated Events/Activities - None recorded

Associated Individuals/Organisations - None recorded

HER Number 53088

Site Name Medieval Pottery Scatter, South of Appletree Cottage, Upper Lyde, Pipe and Lyde

HER Number	Site Name	Record Type
53088	Medieval Pottery Scatter, South of Appletree Cottage, Upper Lyde, Pipe and Lyde	Find Spot

Scatter of abraded Medieval and Post-Medieval pottery found during a watching brief.

Monument Types and Dates

OCCUPATION SITE (Medieval to 18th Century - 1066 AD to 1800 AD)

Evidence ARTEFACT SCATTER

Description and Sources

Description

During topsoil stripping for the Ledbury Trunk Main a scatter of Medieval and Post-Medieval pottery and ceramic building material was found. The scatter mostly consisted of heavily abraded fragments of 17th-18th Century slipware and brown, coarse salt glazed wares, but occasional fragments of heavily abraded green-glazed pottery were also noted. (1)

Sources

- (1) Unpublished Report: SHE18057. Children, G & Priestley, G. 2009. Ledbury Trunk Main: Archaeological Programme of Works. Border Archaeology.

Associated resources

Location

National Grid Reference

SO 49485 44645 (point) SO44SE Point

Administrative Areas

Civil Parish PIPE AND LYDE, HEREFORDSHIRE

Address/Historic Names - None recorded

Designations, Statuses and Scorings

Associated Designations - None recorded

Other Statuses and Cross-References

SHINE Candidate (No)	Active
Sites & Monuments Record - 53088	Active

Ratings and Scorings - None recorded

Land Use

Associated Historic Landscape Character Records

HHE276 Adaptation of Earlier Enclosure System - Former Common Arable Fields - L1 Linking Type (Type Code: L1.1)

Other Land Classes - None recorded

Related Monuments - None Recorded

Associated Finds

FHE3312	SHERD (>1) (Medieval - 1066 AD to 1539 AD)	POTTERY
FHE3313	SHERD (>1) (Post Medieval - 1540 AD to 1900 AD)	POTTERY

Associated Events/Activities

EHE80018 Watching Brief, Ledbury Trunk Main Phase 1, 2007 (Archaeological Intervention)

Associated Individuals/Organisations - None recorded

HER Number 53089 **Site Name** Roman and Medieval Pottery Scatters, Northwest of Upper Lyde Farm, Pipe and Lyde

HER Number	Site Name	Record Type
53089	Roman and Medieval Pottery Scatters, Northwest of Upper Lyde Farm, Pipe and Lyde	Find Spot

Scatters of abraded Roman and Medieval pottery found during a watching brief.

Monument Types and Dates

ARTEFACT SCATTER (Romano-British - 43 AD to 409 AD)

Evidence ARTEFACT SCATTER

OCCUPATION SITE (Medieval - 1066 AD to 1539 AD)

Evidence ARTEFACT SCATTER

Description and Sources

Description

During topsoil stripping for the Ledbury Trunk Main several scatters of Roman and Medieval pottery were found. The scatters were focused in three separate locations in a field that had been used as an orchard from c.1800. (1)

Sources

(1) Unpublished Report: SHE18057. Children, G & Priestley, G. 2009. Ledbury Trunk Main: Archaeological Programme of Works. Border Archaeology.

Associated resources

Location

National Grid Reference

SO 49569 44642 (point) SO44SE Point

Administrative Areas

Civil Parish PIPE AND LYDE, HEREFORDSHIRE

Address/Historic Names - None recorded

Designations, Statuses and Scorings

Associated Designations - None recorded

Other Statuses and Cross-References

SHINE Candidate (No) Active

Sites & Monuments Record - 53089 Active

Ratings and Scorings - None recorded

Land Use

Associated Historic Landscape Character Records

HHE276 Adaptation of Earlier Enclosure System - Former Common Arable Fields - L1 Linking Type (Type Code: L1.1)

Other Land Classes - None recorded

Related Monuments - None Recorded

Associated Finds

FHE3310 SHERD (>1) (Medieval - 1066 AD to 1539 AD) POTTERY

FHE3311 SHERD (>1) (Romano-British - 43 AD to 409 AD) POTTERY

Associated Events/Activities

EHE80018 Watching Brief, Ledbury Trunk Main Phase 1, 2007 (Archaeological Intervention)

Associated Individuals/Organisations - None recorded

HER Number 53089

Site Name Roman and Medieval Pottery Scatters, Northwest of Upper Lyde Farm, Pipe and Lyde

HER Number 53152

Site Name War Memorial (WWI), Burghill

HER Number	Site Name	Record Type
53152	War Memorial (WWI), Burghill	Monument

War memorial cross.

Monument Types and Dates

WAR MEMORIAL (World War I - 1914 AD to 1918 AD)

Evidence EXTANT STRUCTURE

Description and Sources

Description

WWI war memorial. (1)

Stone Cross by the Church of St Mary the Virgin. (2)

Sources

(1) Document: SHE19105. Sneed, Richard. War Memorial Survey. pB10

(2) Website: SHE19106. Imperial War Museum. Imperial War Museum War Memorials Archive.

Associated resources

Source URL [#http://www.ukniwm.org.uk/server/show/conMemorial.32861#](http://www.ukniwm.org.uk/server/show/conMemorial.32861#)

Location

National Grid Reference

SO 47916 44501 (point)

SO44SE

Point

Administrative Areas

Civil Parish

BURGHILL, HEREFORDSHIRE

Address/Historic Names - None recorded

Designations, Statuses and Scorings

Associated Designations

Conservation Area - CON_AR_011

Burghill

Active

DHE6254

Other Statuses and Cross-References

War Memorials Archive - 32861

Active

SHINE Candidate (No)

Active

Sites & Monuments Record - 53152

Active

Ratings and Scorings - None recorded

Land Use

Associated Historic Landscape Character Records

HHE263 Recent Degradation through Boundary Loss - Limited Sinuous Boundaries Survive (Type Code: H1.2)

Other Land Classes - None recorded

Related Monuments - None Recorded

Finds - None recorded

Associated Events/Activities - None recorded

Associated Individuals/Organisations - None recorded

HER Number 53222 **Site Name** Possible Ring Ditch, 200m Northwest of Upper Lyde Farm, Pipe and Lyde

HER Number	Site Name	Record Type
53222	Possible Ring Ditch, 200m Northwest of Upper Lyde Farm, Pipe and Lyde	Monument

Cropmark of a ring-ditch visible on aerial photos.

Monument Types and Dates

RING DITCH (Bronze Age - 2400 BC? to 801 BC?)

Evidence	CROPMARK
----------	----------

Description and Sources

Description

A cropmark of a ring ditch in the field adjacent to Appletree Cottage, northwest of Upper Lyde Farm, is visible on an aerial photo from 2002. It appears to be a ring ditch with an overall diameter of 20m and a ditch 2m wide. The photo also shows traces of an inner ditch, and possibly also a central ?burial pit. This may represent a ploughed-out Bronze Age round barrow.
(1) (2)

Sources

- (1) Aerial Photograph: SHE18376. UKPerspectives (InfoTerra and Simmons Aerofilms). 2002. Herefordshire County Aerial Photo: August 2002. Vertical.
- (2) Monograph: SHE17742. Dorling, Peter. 2007. The Lugg Valley, Herefordshire: Archaeology, Landscape Change and Conservation. Herefordshire Studies in Archaeology. 4.

Associated resources

Location

National Grid Reference

Centred SO 4959 4479 (30m by 30m) SO44SE Area

Administrative Areas

Civil Parish PIPE AND LYDE, HEREFORDSHIRE

Address/Historic Names - None recorded

Designations, Statuses and Scorings

Associated Designations - None recorded

Other Statuses and Cross-References

SHINE Candidate (Possible)	Active
Sites & Monuments Record - 53222	Active

Ratings and Scorings - None recorded

Land Use

Associated Historic Landscape Character Records - None recorded

Other Land Classes - None recorded

Related Monuments - None Recorded

Finds - None recorded

Associated Events/Activities - None recorded

Associated Individuals/Organisations - None recorded

HER Number 54161

Site Name Portable Antiquities; Moreton on Lugg

HER Number	Site Name	Record Type
54161	Portable Antiquities; Moreton on Lugg	Portable Antiquities Scheme Fi

Monument Types and Dates

FINDSPOT (17th Century - 1693 AD)

Evidence FIND

Description and Sources

Description

Portable Antiquities Scheme find provenance information:Methods of discovery: Metal detector

Sources - None recorded

Location

National Grid Reference

SO 50475 45675 (point) SO54NW Point

Administrative Areas

Civil Parish MORETON-ON-LUGG, HEREFORDSHIRE

Address/Historic Names - None recorded

Designations, Statuses and Scorings

Associated Designations - None recorded

Other Statuses and Cross-References - None recorded

Ratings and Scorings - None recorded

Land Use

Associated Historic Landscape Character Records - None recorded

Other Land Classes - None recorded

Related Monuments - None Recorded

Associated Finds

FHE3757 COIN (1) (17th Century - 1693 AD) GOLD

Associated Events/Activities - None recorded

Associated Individuals/Organisations - None recorded

HER Number 54883

Site Name Portable Antiquities; Burghill (known as)

HER Number	Site Name	Record Type
54883	Portable Antiquities; Burghill (known as)	Portable Antiquities Scheme Fi

Monument Types and Dates

FINDSPOT (13th Century to 17th Century - 1300 AD to 1650 AD)

Evidence FIND

Description and Sources

Description

Portable Antiquities Scheme find provenance information:Methods of discovery: Metal detector

Sources - None recorded

Location

National Grid Reference

SO 494 434 (point) SO44SE Point

Administrative Areas

Civil Parish BURGHILL, HEREFORDSHIRE

Address/Historic Names

Burghill (known as)

Designations, Statuses and Scorings

Associated Designations - None recorded

Other Statuses and Cross-References - None recorded

Ratings and Scorings - None recorded

Land Use

Associated Historic Landscape Character Records - None recorded

Other Land Classes - None recorded

Related Monuments - None Recorded

Associated Finds

FHE4480 MOUNT (1) (13th Century to 17th Century - 1300 AD to 1650 AD) COPPER ALLOY

Associated Events/Activities - None recorded

Associated Individuals/Organisations - None recorded

HER Number 55003

Site Name Portable Antiquities; Wellington (known as)

HER Number	Site Name	Record Type
55003	Portable Antiquities; Wellington (known as)	Portable Antiquities Scheme Fi

Monument Types and Dates

FINDSPOT (16th Century to 17th Century - 1600 AD to 1660 AD)

Evidence FIND

Description and Sources

Description

Portable Antiquities Scheme find provenance information:Methods of discovery: Metal detector

Sources - None recorded

Location

National Grid Reference

SO 5007 4562 (point) SO54NW Point

Administrative Areas

Civil Parish MORETON-ON-LUGG, HEREFORDSHIRE

Address/Historic Names

Wellington (known as)

Designations, Statuses and Scorings

Associated Designations - None recorded

Other Statuses and Cross-References - None recorded

Ratings and Scorings - None recorded

Land Use

Associated Historic Landscape Character Records - None recorded

Other Land Classes - None recorded

Related Monuments - None Recorded

Associated Finds

FHE4600 VERVEL (1) (16th Century to 17th Century - 1600 AD to 1660 AD) SILVER

Associated Events/Activities - None recorded

Associated Individuals/Organisations - None recorded

HER Number 55552

Site Name Portable Antiquities; Credenhill (known as)

HER Number	Site Name	Record Type
55552	Portable Antiquities; Credenhill (known as)	Portable Antiquities Scheme Fi

Monument Types and Dates

FINDSPOT (1st Century to Unknown - 97 AD)

Evidence FIND

Description and Sources

Description

Portable Antiquities Scheme find provenance information:Methods of discovery: Metal detector

Sources - None recorded

Location

National Grid Reference

SO 48832 43744 (point) SO44SE Point

Administrative Areas

Civil Parish CREDENHILL, HEREFORDSHIRE

Address/Historic Names

Credenhill (known as)

Designations, Statuses and Scorings

Associated Designations - None recorded

Other Statuses and Cross-References - None recorded

Ratings and Scorings - None recorded

Land Use

Associated Historic Landscape Character Records - None recorded

Other Land Classes - None recorded

Related Monuments - None Recorded

Associated Finds

FHE5149 COIN (1) (1st Century to Unknown - 97 AD) COPPER ALLOY

Associated Events/Activities - None recorded

Associated Individuals/Organisations - None recorded

HER Number 56057

Site Name Flint Scrapper. Upper House Farm, Moreton-On-Lugg.

HER Number	Site Name	Record Type
56057	Flint Scrapper. Upper House Farm, Moreton-On-Lugg.	Find Spot

Monument Types and Dates

FINDSPOT (Prehistoric - 500000 BC to 42 AD)

Evidence UNSTRATIFIED FIND

Description and Sources

Description

During an evaluation the only archaeology discovered by Border Archaeology in 2014 was a Flint Scrapper of unknown date was recovered in plough soils. The plough-soils were artifically built up due to dumping of soils from the field to the east. Making the flint scapper to be an unstratified find. (1)

Sources

- (1) Unpublished Report: SHE23842. Logan, W. 06/2014. Upper House Farm, Moreton-On-Lugg, Herefordshire. Archaeological Evaluation. Border Archaeology.

Associated resources

Location

National Grid Reference

SO 4939 4578 (point) SO44NE Point

Administrative Areas

Civil Parish MORETON-ON-LUGG, HEREFORDSHIRE

Address/Historic Names - None recorded

Designations, Statuses and Scorings

Associated Designations - None recorded

Other Statuses and Cross-References

Sites & Monuments Record - 56057 Active

Ratings and Scorings - None recorded

Land Use

Associated Historic Landscape Character Records

HHE769 Small Compass Enclosure of the Landscape - Multiple Axial Planned Elements (Type Code: G2.12)

Other Land Classes - None recorded

Related Monuments - None Recorded

Associated Finds

FHE5614 SCRAPER (TOOL) (Prehistoric - 500000 BC to 42 AD) FLINT

Associated Events/Activities

EHE80061 Evaluation. Upper House Farm, Moreton on Lugg. 2014 (Archaeological Intervention)

Associated Individuals/Organisations - None recorded

HER Number 56608

Site Name Milepost, A49 at Pipe And Lyde; Pipe Bridge; N of bridge

HER Number	Site Name	Record Type
56608	Milepost, A49 at Pipe And Lyde; Pipe Bridge; N of bridge	Monument

Monument Types and Dates

MILEPOST (Post Medieval - 1540 AD to 1900 AD)

Evidence STRUCTURE

Description and Sources

Description

Milepost, post-medieval, described as on verge after crash barrier, Hereford iron T-post, Surveyed 2015. (1)(2)

Sources

- (1) Unpublished Report: SHE24294. Walker, R. 2014. Herefordshire Mile Markers: A Rapid Survey in 2012 - 2013. Herefordshire Council.
- (2) Data: SHE24295. 12/2018. Milestone Society Databases. GIS Database.

Associated resources

HTT Web URL [#https://htt.herefordshire.gov.uk/her-search/monuments-search/search/monument?smr_no=56608#](https://htt.herefordshire.gov.uk/her-search/monuments-search/search/monument?smr_no=56608#)

Image [#http://www.msocrepository.co.uk/images/milestone/HEREFORDSHIRE/HF_HFLM03.jpg#](http://www.msocrepository.co.uk/images/milestone/HEREFORDSHIRE/HF_HFLM03.jpg#)

Location

National Grid Reference

SO 5015 4443 (point) SO54SW Point

Administrative Areas

Civil Parish PIPE AND LYDE, HEREFORDSHIRE

Address/Historic Names - None recorded

Designations, Statuses and Scorings

Associated Designations - None recorded

Other Statuses and Cross-References

Milestone Society - HF_HFLM03	Active
Sites & Monuments Record - 56608	Active

Ratings and Scorings - None recorded

Land Use

Associated Historic Landscape Character Records - None recorded

Other Land Classes - None recorded

Related Monuments - None Recorded

Finds - None recorded

Associated Events/Activities - None recorded

Associated Individuals/Organisations - None recorded

HER Number 56714 **Site Name** Drainage Ditch, Land west of Church House, Moreton on Lugg

HER Number	Site Name	Record Type
56714	Drainage Ditch, Land west of Church House, Moreton on Lugg	Monument

Monument Types and Dates

PALAEOCHANNEL (Undated)

Evidence EXCAVATED FEATURE

DRAINAGE DITCH (Post Medieval - 1540 AD to 1900 AD)

Evidence EXCAVATED FEATURE

Description and Sources

Description

Headland Archaeology (UK) Ltd. was commissioned to undertake an archaeological trial trench evaluation on land adjacent to Church House Farm in Moreton on Lugg, Herefordshire. The evaluation consisted of the excavation of eight trenches in January 2019. The trenching identified one undated drainage ditch and an alluvial deposit, though to be associated with a potential palaeochannel on the site. (1)

Sources

(1) Unpublished Report: SHE24300. Cochrane, T. 2019. Church House Farm, Moreton on Lugg, Herefordshire. Archaeological Evaluation.. Headland Archaeology Ltd.

Associated resources

HTT Web URL [#https://htt.herefordshire.gov.uk/her-search/monuments-search/search/monument?smr_no=56714#](https://htt.herefordshire.gov.uk/her-search/monuments-search/search/monument?smr_no=56714#)

Q

Location

National Grid Reference

SO 5032 4546 (point) SO54NW Point

Administrative Areas

Civil Parish MORETON-ON-LUGG, HEREFORDSHIRE

Address/Historic Names - None recorded

Designations, Statuses and Scorings

Associated Designations - None recorded

Other Statuses and Cross-References

Sites & Monuments Record - 56714 Active

Ratings and Scorings - None recorded

Land Use

Associated Historic Landscape Character Records

HHE306 Adaptation of Earlier Enclosure System - Frmr Cmmn Arable Encl with Underlying Co-Ax/Axial (Type Code: L3.3)

Other Land Classes - None recorded

Related Monuments - None Recorded

Finds - None recorded

Associated Events/Activities

EHE80383 Archaeological Evaluation. Land to the west of Church House Farm, Moreton on Lugg, Herefordshire. 2019 (Archaeological Intervention)

HER Number 56714

Site Name Drainage Ditch, Land west of Church House, Moreton on Lugg

Associated Individuals/Organisations - None recorded

HER Number 56825

Site Name Milestone, A4110 at Burghill; Portway

HER Number	Site Name	Record Type
56825	Milestone, A4110 at Burghill; Portway	Monument

Monument Types and Dates

MILESTONE (Post Medieval - 1540 AD to 1900 AD)

Evidence STRUCTURE

Description and Sources

Description

Milestone, post-medieval, descibed as located by Portway by the road. Lost since 2004. (1)(2)

Sources

- (1) Unpublished Report: SHE24294. Walker, R. 2014. Herefordshire Mile Markers: A Rapid Survey in 2012 - 2013. Herefordshire Council.
- (2) Data: SHE24295. 12/2018. Milestone Society Databases. GIS Database.

Associated resources

HTT Web URL [#https://htt.herefordshire.gov.uk/her-search/monuments-search/search/monument?smr_no=56825#](https://htt.herefordshire.gov.uk/her-search/monuments-search/search/monument?smr_no=56825#)

Location

National Grid Reference

SO 4873 4506 (point) SO44NE Point

Administrative Areas

Civil Parish BURGHILL, HEREFORDSHIRE

Address/Historic Names - None recorded

Designations, Statuses and Scorings

Associated Designations - None recorded

Other Statuses and Cross-References

Milestone Society - HF_HFKN04	Active
Sites & Monuments Record - 56825	Active

Ratings and Scorings - None recorded

Land Use

Associated Historic Landscape Character Records

HHE263 Recent Degradation through Boundary Loss - Limited Sinuous Boundaries Survive (Type Code: H1.2)

Other Land Classes - None recorded

Related Monuments - None Recorded

Finds - None recorded

Associated Events/Activities - None recorded

Associated Individuals/Organisations - None recorded

HER Number 57186

Site Name Portable Antiquities; Pipe and Lyde

HER Number	Site Name	Record Type
57186	Portable Antiquities; Pipe and Lyde	Portable Antiquities Scheme Fi

Monument Types and Dates

FINDSPOT (Early Bronze Age - 2300 BC to 1800 BC)

Evidence FIND

Description and Sources

Description

Portable Antiquities Scheme find provenance information:
Methods of discovery: Other chance find

Sources - None recorded

Location

National Grid Reference

SO 50267 44044 (point) SO54SW Point

Administrative Areas

Civil Parish PIPE AND LYDE, HEREFORDSHIRE

Address/Historic Names - None recorded

Designations, Statuses and Scorings

Associated Designations - None recorded

Other Statuses and Cross-References - None recorded

Ratings and Scorings - None recorded

Land Use

Associated Historic Landscape Character Records - None recorded

Other Land Classes - None recorded

Related Monuments - None Recorded

Associated Finds

FHE5861 THUMB NAIL SCRAPER (1) (Early Bronze Age - 2300 BC to 1800 BC) FLINT

Associated Events/Activities - None recorded

Associated Individuals/Organisations - None recorded

HER Number 57188

Site Name Portable Antiquities; Pipe and Lyde

HER Number	Site Name	Record Type
57188	Portable Antiquities; Pipe and Lyde	Portable Antiquities Scheme Fi

Monument Types and Dates

FINDSPOT (Early Bronze Age - 2200 BC to 1800 BC)

Evidence FIND

Description and Sources

Description

Portable Antiquities Scheme find provenance information:
Methods of discovery: Other chance find

Sources - None recorded

Location

National Grid Reference

SO 50267 44044 (point) SO54SW Point

Administrative Areas

Civil Parish PIPE AND LYDE, HEREFORDSHIRE

Address/Historic Names - None recorded

Designations, Statuses and Scorings

Associated Designations - None recorded

Other Statuses and Cross-References - None recorded

Ratings and Scorings - None recorded

Land Use

Associated Historic Landscape Character Records - None recorded

Other Land Classes - None recorded

Related Monuments - None Recorded

Associated Finds

FHE5863 BARBED AND TANGED ARROWHEAD (1) (Early Bronze Age - FLINT
2200 BC to 1800 BC)

Associated Events/Activities - None recorded

Associated Individuals/Organisations - None recorded

HER Number 57782

Site Name Portable Antiquities; Hereford (known as)

HER Number	Site Name	Record Type
57782	Portable Antiquities; Hereford (known as)	Portable Antiquities Scheme Fi

Monument Types and Dates

FINDSPOT (3rd Century - 271 AD to 275 AD)

Evidence FIND

Description and Sources

Description

Portable Antiquities Scheme find provenance information:
Methods of discovery: Metal detector

Sources - None recorded

Location

National Grid Reference

SO 48932 43603 (point) SO44SE Point

Administrative Areas

Civil Parish CANON PYON, HEREFORDSHIRE

Address/Historic Names

Hereford (known as)

Designations, Statuses and Scorings

Associated Designations - None recorded

Other Statuses and Cross-References - None recorded

Ratings and Scorings - None recorded

Land Use

Associated Historic Landscape Character Records - None recorded

Other Land Classes - None recorded

Related Monuments - None Recorded

Associated Finds

FHE6457 COIN (1) (3rd Century - 271 AD to 275 AD) COPPER ALLOY

Associated Events/Activities - None recorded

Associated Individuals/Organisations - None recorded

HER Number 57948

Site Name Portable Antiquities; Pipe and Lyde

HER Number	Site Name	Record Type
57948	Portable Antiquities; Pipe and Lyde	Portable Antiquities Scheme Fi

Monument Types and Dates

FINDSPOT (14th Century to 18th Century - 1350 AD to 1720 AD)

Evidence FIND

Description and Sources

Description

Portable Antiquities Scheme find provenance information:

Date found: 2004-09-13T00:00:00Z

Methods of discovery: Metal detector

Sources - None recorded

Location

National Grid Reference

SO 495 441 (point) SO44SE Point

Administrative Areas

Civil Parish PIPE AND LYDE, HEREFORDSHIRE

Address/Historic Names - None recorded

Designations, Statuses and Scorings

Associated Designations - None recorded

Other Statuses and Cross-References - None recorded

Ratings and Scorings - None recorded

Land Use

Associated Historic Landscape Character Records - None recorded

Other Land Classes - None recorded

Related Monuments - None Recorded

Associated Finds

FHE6623 BUCKLE (1) (14th Century to 18th Century - 1350 AD to 1720 AD) COPPER ALLOY

Associated Events/Activities - None recorded

Associated Individuals/Organisations - None recorded

HER Number 57949

Site Name Portable Antiquities; Pipe and Lyde

HER Number	Site Name	Record Type
57949	Portable Antiquities; Pipe and Lyde	Portable Antiquities Scheme Fi

Monument Types and Dates

FINDSPOT (14th Century to 16th Century - 1400 AD to 1600 AD)

Evidence FIND

Description and Sources

Description

Portable Antiquities Scheme find provenance information:

Date found: 2004-09-13T00:00:00Z

Methods of discovery: Metal detector

Sources - None recorded

Location

National Grid Reference

SO 495 441 (point) SO44SE Point

Administrative Areas

Civil Parish PIPE AND LYDE, HEREFORDSHIRE

Address/Historic Names - None recorded

Designations, Statuses and Scorings

Associated Designations - None recorded

Other Statuses and Cross-References - None recorded

Ratings and Scorings - None recorded

Land Use

Associated Historic Landscape Character Records - None recorded

Other Land Classes - None recorded

Related Monuments - None Recorded

Associated Finds

FHE6624 MOUNT (1) (14th Century to 16th Century - 1400 AD to 1600 AD) COPPER ALLOY

Associated Events/Activities - None recorded

Associated Individuals/Organisations - None recorded

HER Number 57950

Site Name Portable Antiquities; Pipe and Lyde

HER Number	Site Name	Record Type
57950	Portable Antiquities; Pipe and Lyde	Portable Antiquities Scheme Fi

Monument Types and Dates

FINDSPOT (14th Century to 16th Century - 1350 AD to 1550 AD)

Evidence FIND

Description and Sources

Description

Portable Antiquities Scheme find provenance information:

Date found: 2004-09-13T00:00:00Z

Methods of discovery: Metal detector

Sources - None recorded

Location

National Grid Reference

SO 495 441 (point) SO44SE Point

Administrative Areas

Civil Parish PIPE AND LYDE, HEREFORDSHIRE

Address/Historic Names - None recorded

Designations, Statuses and Scorings

Associated Designations - None recorded

Other Statuses and Cross-References - None recorded

Ratings and Scorings - None recorded

Land Use

Associated Historic Landscape Character Records - None recorded

Other Land Classes - None recorded

Related Monuments - None Recorded

Associated Finds

FHE6625 MOUNT (1) (14th Century to 16th Century - 1350 AD to 1550 AD) COPPER ALLOY

Associated Events/Activities - None recorded

Associated Individuals/Organisations - None recorded

HER Number 57951

Site Name Portable Antiquities; Pipe and Lyde

HER Number	Site Name	Record Type
57951	Portable Antiquities; Pipe and Lyde	Portable Antiquities Scheme Fi

Monument Types and Dates

FINDSPOT (1st Century to 3rd Century - 50 AD to 250 AD)

Evidence	FIND

Description and Sources

Description

Portable Antiquities Scheme find provenance information:

Date found: 2004-09-13T00:00:00Z

Methods of discovery: Metal detector

Sources - None recorded

Location

National Grid Reference

SO 495 441 (point) SO44SE Point

Administrative Areas

Civil Parish PIPE AND LYDE, HEREFORDSHIRE

Address/Historic Names - None recorded

Designations, Statuses and Scorings

Associated Designations - None recorded

Other Statuses and Cross-References - None recorded

Ratings and Scorings - None recorded

Land Use

Associated Historic Landscape Character Records - None recorded

Other Land Classes - None recorded

Related Monuments - None Recorded

Associated Finds

FHE6626	BROOCH (1) (1st Century to 3rd Century - 50 AD to 250 AD)	COPPER ALLOY
---------	---	--------------

Associated Events/Activities - None recorded

Associated Individuals/Organisations - None recorded

HER Number 57952

Site Name Portable Antiquities; Pipe and Lyde

HER Number	Site Name	Record Type
57952	Portable Antiquities; Pipe and Lyde	Portable Antiquities Scheme Fi

Monument Types and Dates

FINDSPOT (Romano-British to 2nd Century - 43 AD to 150 AD)

Evidence	FIND

Description and Sources

Description

Portable Antiquities Scheme find provenance information:

Date found: 2004-09-13T00:00:00Z

Methods of discovery: Metal detector

Sources - None recorded

Location

National Grid Reference

SO 495 441 (point) SO44SE Point

Administrative Areas

Civil Parish PIPE AND LYDE, HEREFORDSHIRE

Address/Historic Names - None recorded

Designations, Statuses and Scorings

Associated Designations - None recorded

Other Statuses and Cross-References - None recorded

Ratings and Scorings - None recorded

Land Use

Associated Historic Landscape Character Records - None recorded

Other Land Classes - None recorded

Related Monuments - None Recorded

Associated Finds

FHE6627 BROOCH (1) (Romano-British to 2nd Century - 43 AD to 150 AD) COPPER ALLOY

Associated Events/Activities - None recorded

Associated Individuals/Organisations - None recorded

HER Number 57953

Site Name Portable Antiquities; Pipe and Lyde

HER Number	Site Name	Record Type
57953	Portable Antiquities; Pipe and Lyde	Portable Antiquities Scheme Fi

Monument Types and Dates

FINDSPOT (Romano-British to 2nd Century - 43 AD to 150 AD)

Evidence	FIND

Description and Sources

Description

Portable Antiquities Scheme find provenance information:

Date found: 2004-09-13T00:00:00Z

Methods of discovery: Metal detector

Sources - None recorded

Location

National Grid Reference

SO 495 441 (point) SO44SE Point

Administrative Areas

Civil Parish PIPE AND LYDE, HEREFORDSHIRE

Address/Historic Names - None recorded

Designations, Statuses and Scorings

Associated Designations - None recorded

Other Statuses and Cross-References - None recorded

Ratings and Scorings - None recorded

Land Use

Associated Historic Landscape Character Records - None recorded

Other Land Classes - None recorded

Related Monuments - None Recorded

Associated Finds

FHE6628 BROOCH (1) (Romano-British to 2nd Century - 43 AD to 150 AD) COPPER ALLOY

Associated Events/Activities - None recorded

Associated Individuals/Organisations - None recorded

HER Number 57954

Site Name Portable Antiquities; Pipe and Lyde

HER Number	Site Name	Record Type
57954	Portable Antiquities; Pipe and Lyde	Portable Antiquities Scheme Fi

Monument Types and Dates

FINDSPOT (Romano-British to 2nd Century - 43 AD to 150 AD)

Evidence	FIND

Description and Sources

Description

Portable Antiquities Scheme find provenance information:

Date found: 2004-09-13T00:00:00Z

Methods of discovery: Metal detector

Sources - None recorded

Location

National Grid Reference

SO 495 441 (point)	SO44SE	Point
--------------------	--------	-------

Administrative Areas

Civil Parish	PIPE AND LYDE, HEREFORDSHIRE
--------------	------------------------------

Address/Historic Names - None recorded

Designations, Statuses and Scorings

Associated Designations - None recorded

Other Statuses and Cross-References - None recorded

Ratings and Scorings - None recorded

Land Use

Associated Historic Landscape Character Records - None recorded

Other Land Classes - None recorded

Related Monuments - None Recorded

Associated Finds

FHE6629	BROOCH (1) (Romano-British to 2nd Century - 43 AD to 150 AD)	COPPER ALLOY
---------	--	--------------

Associated Events/Activities - None recorded

Associated Individuals/Organisations - None recorded

HER Number 57955

Site Name Portable Antiquities; Pipe and Lyde

HER Number	Site Name	Record Type
57955	Portable Antiquities; Pipe and Lyde	Portable Antiquities Scheme Fi

Monument Types and Dates

FINDSPOT (Romano-British to 2nd Century - 43 AD to 150 AD)

Evidence	FIND

Description and Sources

Description

Portable Antiquities Scheme find provenance information:

Date found: 2004-09-13T00:00:00Z

Methods of discovery: Metal detector

Sources - None recorded

Location

National Grid Reference

SO 495 441 (point)	SO44SE	Point
--------------------	--------	-------

Administrative Areas

Civil Parish	PIPE AND LYDE, HEREFORDSHIRE
--------------	------------------------------

Address/Historic Names - None recorded

Designations, Statuses and Scorings

Associated Designations - None recorded

Other Statuses and Cross-References - None recorded

Ratings and Scorings - None recorded

Land Use

Associated Historic Landscape Character Records - None recorded

Other Land Classes - None recorded

Related Monuments - None Recorded

Associated Finds

FHE6630	BROOCH (1) (Romano-British to 2nd Century - 43 AD to 150 AD)	COPPER ALLOY
---------	--	--------------

Associated Events/Activities - None recorded

Associated Individuals/Organisations - None recorded

HER Number 58228

Site Name Field Boundary, Burghill

HER Number	Site Name	Record Type
58228	Field Boundary, Burghill	Monument

Monument Types and Dates

FIELD BOUNDARY (Post Medieval - 1540 AD to 1900 AD)

Evidence EXCAVATED FEATURE

Description and Sources

Description

An Archaeological Watching Brief was undertaken by Headland Archaeology (UK) Ltd during groundworks associated with the construction of a covered reservoir at Bewdely Bank, Burghill, Herefordshire. The investigation identified the remains of a single, former hedge line, possibly associated with former strip fields. A general paucity of artefactual material was observed, with evidence of limited arable agricultural use of the site suggested. (1)

Sources

- (1) Unpublished Report: SHE24324. Thomson, S. 2019. Bewdley Bank Reservoir, Burghill, Herefordshire- Archaeological Watching Brief. Headland Archaeology Ltd.

Associated resources

HTT Web URL [#https://htt.herefordshire.gov.uk/her-search/monuments-search/search/monument?smr_no=58228#](https://htt.herefordshire.gov.uk/her-search/monuments-search/search/monument?smr_no=58228#)

Location

National Grid Reference

Centred SO 4875 4447 (119m by 27m) SO44SE Area

Administrative Areas

Civil Parish BURGHILL, HEREFORDSHIRE

Address/Historic Names - None recorded

Designations, Statuses and Scorings

Associated Designations - None recorded

Other Statuses and Cross-References

Sites & Monuments Record - 58228 Active

Ratings and Scorings - None recorded

Land Use

Associated Historic Landscape Character Records

HHE273 Enclosure of Common Arable Fields - Closes Dominated by Small Regular Broad Closes (Type Code: D2.2)

Other Land Classes - None recorded

Related Monuments - None Recorded

Finds - None recorded

Associated Events/Activities

EHE80401 Watching Brief. Bewdley Bank Reservoir, Burghill, Herefordshire. 2019 (Archaeological Intervention)

Associated Individuals/Organisations - None recorded

HER Number 58248 **Site Name** Roman Road (Route of); Kenchester to Brecon (Watling Street West)

HER Number	Site Name	Record Type
58248	Roman Road (Route of); Kenchester to Brecon (Watling Street West)	Monument

Monument Types and Dates

ROAD (Romano-British - 43 AD to 409 AD)

Description and Sources

Description

Route of the Roman road running from Hereford (Portway) to Wroxeter. (1)

See individual records for information on surviving elements.

Sources

(1) Bibliographic reference: SHE9865. Margary, I D. 1973. Roman Roads in Britain.

Associated resources

HTT Web URL #https://htt.herefordshire.gov.uk/her-search/monuments-search/search/monument?smr_no=58248#

Location

National Grid Reference

Centred SO 4485 6011 (9262m by 33557m) SO46SW Area

Administrative Areas

Civil Parish	ADFORTON, HEREFORDSHIRE
Civil Parish	AYMESTREY, HEREFORDSHIRE
Civil Parish	BIRLEY WITH UPPER HILL, HEREFORDSHIRE
Civil Parish	BURGHILL, HEREFORDSHIRE
Civil Parish	CANON PYON, HEREFORDSHIRE
Civil Parish	DILWYN, HEREFORDSHIRE
Civil Parish	EARDISLAND, HEREFORDSHIRE
Civil Parish	KING'S PYON, HEREFORDSHIRE
Civil Parish	KINGSLAND, HEREFORDSHIRE
Civil Parish	LEINTWARDINE, HEREFORDSHIRE
Civil Parish	MONKLAND AND STRETFORD, HEREFORDSHIRE
Civil Parish	PIPE AND LYDE, HEREFORDSHIRE
Civil Parish	SHOBDON, HEREFORDSHIRE
Civil Parish	WIGMORE, HEREFORDSHIRE

Address/Historic Names - None recorded

Designations, Statuses and Scorings

Associated Designations - None recorded

Other Statuses and Cross-References

Sites & Monuments Record - 58248 Active

Ratings and Scorings - None recorded

Land Use

Associated Historic Landscape Character Records

HER Number	58248	Site Name	Roman Road (Route of); Kenchester to Brecon (Watling Street West)
HHE4	Enclosure of Common Arable Fields - Broad Closes Interspersed with Few Narrow Closes (Type Code: D2.3)		
HHE5	Adaptation of Earlier Enclosure System - Former Common Arable Fields - L2 Linking Type (Type Code: L2.1)		
HHE8	Enclosure of Common Arable Fields - Closes Dominated by Small Regular Broad Closes (Type Code: D2.2)		
HHE9	Small Compass Enclosure of the Landscape - Reconfiguration of Former Common Arable Fields (Type Code: G2.3)		
HHE14	Large Compass Enclosure of the Landscape - Redefinition of Former Common Arable Fields/Meadow (Type Code: F2.2)		
HHE21	Enclosure of Common Arable Fields - Minimal Insertion Along Major Headlands (Type Code: D3.1)		
HHE22	Large Compass Enclosure of the Landscape - Farm (Type Code: F1.1)		
HHE23	Recent Degradation through Boundary Loss - Total Boundary Loss (Type Code: H1.3)		
HHE30	Large Compass Enclosure of the Landscape - Estate (Type Code: F1.2)		
HHE38	Enclosure of Common Arable Fields - Closes Dominated by Small Regular Broad Closes (Type Code: D2.2)		
HHE40	Large Compass Enclosure of the Landscape - Farm (Type Code: F1.1)		
HHE45	Adaptation of Earlier Enclosure System - Former Common Arable Fields - L1 Linking Type (Type Code: L1.1)		
HHE49	Enclosure as a Result of Assart - Enclosure as a Result of Assart (Type Code: E1.1)		
HHE55	Small Compass Enclosure of the Landscape - Reconfiguration of Former Common Arable Fields (Type Code: G2.3)		
HHE56	Enclosure of Common Arable Fields - Narrow Closes Continuously Distributed (Type Code: D1.1)		
HHE59	Small Compass Enclosure of the Landscape - Reconfiguration of Axial Field Systems (Type Code: G2.5)		
HHE65	Large Compass Enclosure of the Landscape - Redefinition of Former Common Arable Fields/Meadow (Type Code: F2.2)		
HHE218	Small Compass Enclosure of the Landscape - Reconfiguration of Early Meadow Enclosure/Drainage (Type Code: G2.7)		
HHE221	Enclosure of Common Arable Fields - Narrow Closes in Widely Spaced Groups (Type Code: D1.2)		
HHE222	Recent Degradation through Boundary Loss - Boundary Loss with Straight Boundaries Present (Type Code: H1.1)		
HHE223	Co-Axial Enclosure System - Significantly Interrupted NW-SE System (Type Code: C1.2)		
HHE224	Recent Degradation through Boundary Loss - Boundary Loss with Straight Boundaries Present (Type Code: H1.1)		
HHE228	Adaptation of Earlier Enclosure System - Former Common Arable Fields - L2 Linking Type (Type Code: L2.1)		
HHE229	Large Compass Enclosure of the Landscape - Redefinition of Former Common Arable Fields/Meadow (Type Code: F2.2)		
HHE241	Small Compass Enclosure of the Landscape - Irregular Closes of Smalholdings (Type Code: G2.8)		
HHE250	Large Compass Enclosure of the Landscape - Farm (Type Code: F1.1)		

HER Number	58248	Site Name	Roman Road (Route of); Kenchester to Brecon (Watling Street West)
HHE251	Large Compass Enclosure of the Landscape - Redefinition of Former Common Arable Fields/Meadow (Type Code: F2.2)		
HHE263	Recent Degradation through Boundary Loss - Limited Sinuous Boundaries Survive (Type Code: H1.2)		
HHE270	Small Compass Enclosure of the Landscape - Regularly Planned (Type Code: G1.1)		
HHE272	Enclosure of Common Arable Fields - Closes Dominated by Small Regular Broad Closes (Type Code: D2.2)		
HHE273	Enclosure of Common Arable Fields - Closes Dominated by Small Regular Broad Closes (Type Code: D2.2)		
HHE276	Adaptation of Earlier Enclosure System - Former Common Arable Fields - L1 Linking Type (Type Code: L1.1)		
HHE288	Small Compass Enclosure of the Landscape - Reconfiguration of Axial Field Systems (Type Code: G2.5)		
HHE289	Small Compass Enclosure of the Landscape - Reconfiguration of Former Common Arable Fields (Type Code: G2.3)		
HHE308	Large Compass Enclosure of the Landscape - Farm (Type Code: F1.1)		
HHE501	Small Compass Enclosure of the Landscape - Regularly Planned (Type Code: G1.1)		
HHE686	Adaptation of Earlier Enclosure System - Former Common Arable Fields - L2 Linking Type (Type Code: L2.1)		
HHE706	Recent Degradation through Boundary Loss - Total Boundary Loss (Type Code: H1.3)		
HHE707	Large Compass Enclosure of the Landscape - Redefinition of Former Common Arable Fields/Meadow (Type Code: F2.2)		
HHE720	Adaptation of Earlier Enclosure System - Former Common Arable Fields - L1 Linking Type (Type Code: L1.1)		
HHE751	Enclosure of Common Arable Fields - Broad Closes Interspersed with Few Narrow Closes (Type Code: D2.3)		
HHE752	Large Compass Enclosure of the Landscape - Estate (Type Code: F1.2)		

Other Land Classes - None recorded

Related Monuments

3938	Roman Road, Canon Pyon Road, Eltons Marsh, Burghill	Hierarchical (Parent-Child)
6885	Linear Cropmarks (Possible Roman Road), Southeast of Eltons Marsh, Pipe & Lyde	Hierarchical (Parent-Child)
8323	Romano-British pottery and possible Roman road, The Firs, Stretford Bridge, Dilwyn	Hierarchical (Parent-Child)
13017	Roman Road (Watling Street West), Between North Leintwardine and Stormer Hall, Leintwardine	Hierarchical (Parent-Child)
21089	Roman Street system, Leintwardine	Hierarchical (Parent-Child)
138261	Roman Road (Watling Street West), Leintwardine	Hierarchical (Parent-Child)
43927	Cropmarks of course of Roman road, Aforton	Hierarchical (Parent-Child)
53317	Route of Watling Street West Roman road from Leintwardine to Peytoe Hall, Adforton	Hierarchical (Parent-Child)
53318	Route of Watling Street West Roman road south of Peytoe Hall, Adforton	Hierarchical (Parent-Child)

HER Number	58248	Site Name	Roman Road (Route of); Kenchester to Brecon (Watling Street West)
53319	Route of Watling Street West Roman road, west of Kingsland		Hierarchical (Parent-Child)
53413	Earthwork of Roman road at Wigmore Moor, Adforton		Hierarchical (Parent-Child)
53788	Route of Watling Street West Roman Road, east of Dilwyn		Hierarchical (Parent-Child)
53789	Route of Watling Street West Roman Road, Aymestrey		Hierarchical (Parent-Child)

Finds - None recorded

Associated Events/Activities - None recorded

Associated Individuals/Organisations - None recorded

HER Number 6018

Site Name Multi-period Occupation Site, East of Portway, Burghill

HER Number	Site Name	Record Type
6018	Multi-period Occupation Site, East of Portway, Burghill	Monument

Monument Types and Dates

TRACKWAY (Undated)

Evidence CROPMARK

RING DITCH (Bronze Age - 2400 BC to 801 BC)

Evidence CROPMARK

RECTANGULAR ENCLOSURE (Iron Age - 800 BC to 42 AD)

Evidence CROPMARK

RIDGE AND FURROW (Medieval - 1066 AD to 1539 AD)

Evidence CROPMARK

Description and Sources

Description

AP 86.5.18-20: Rectangular enclosures. (1)

Cropmarks. (2)

Lower Lugg ALSF AP Site 6. Wide ditches, tracks, ditched enclosure, pits, ring ditches and ridge and furrow. This site has obviously been used over more than one period, probably from the Bronze Age (possible burials) through Iron Age occupation to Medieval farming. (3)

Sources

- (1) Verbal communication: SHE12437. Smith, D. 1986. SMR Card.
- (2) Aerial Photograph: SHE9343. Dinn, J L. 07/1994. HWCC/94/5/5. Hereford and Worcester County Council.
- (3) Data: SHE17863. Cox, Chris. 2006. The Lower Lugg Valley Archaeology and Aggregates Project AP Database. AP Refs: SO4945/1; SO4945/6

Associated resources

HTT Web URL [#http://htt.herefordshire.gov.uk/her-search/monuments-search/search/monument?smr_no=6018#](http://htt.herefordshire.gov.uk/her-search/monuments-search/search/monument?smr_no=6018#)

Link to Herefordshire Through Time Web Database

Location

National Grid Reference

Centred SO 49767 45215 (877m by 640m) SO44NE Area

Administrative Areas

Civil Parish BURGHILL, HEREFORDSHIRE

Civil Parish PIPE AND LYDE, HEREFORDSHIRE

Address/Historic Names - None recorded

Designations, Statuses and Scorings

Associated Designations

SHINE	Cropmarks of multi-period occupation site, 475m south west of Tall Trees Hotel, Burghill	Active	DHE6604
-------	--	--------	---------

Other Statuses and Cross-References

Sites & Monuments Record - 6018

Active

SHINE Candidate (Yes)

Active

Ratings and Scorings - None recorded

Land Use

Associated Historic Landscape Character Records

- HHE272 Enclosure of Common Arable Fields - Closes Dominated by Small Regular Broad Closes (Type Code: D2.2)
- HHE276 Adaptation of Earlier Enclosure System - Former Common Arable Fields - L1 Linking Type (Type Code: L1.1)
- HHE639 Small Compass Enclosure of the Landscape - Regularly Planned (Type Code: G1.1)

Other Land Classes - None recorded

Related Monuments - None Recorded

Finds - None recorded

Associated Events/Activities

- EHE48858 The Lower Lugg Valley Archaeology and Aggregates Project Stage 1 (Interpretation)
-

Associated Individuals/Organisations - None recorded

HER Number 6024

Site Name Field boundary, North of Upper Lyde Farm, Pipe and Lyde

HER Number	Site Name	Record Type
6024	Field boundary, North of Upper Lyde Farm, Pipe and Lyde	Monument

Monument Types and Dates

FIELD BOUNDARY (Post Medieval - 1540 AD to 1900 AD)

Evidence CROPMARK

Description and Sources

Description

AP 86.5.21: field boundary. (1)

Lower Lugg ALSF AP Site 12. Post enclosure field boundary which has now been removed. (2)

Sources

(1) Verbal communication: SHE12437. Smith, D. 1986. SMR Card.

(2) Data: SHE17863. Cox, Chris. 2006. The Lower Lugg Valley Archaeology and Aggregates Project AP Database. AP Refs: SO4944/2

Associated resources

HTT Web URL [#http://htt.herefordshire.gov.uk/her-search/monuments-search/search/monument?smr_no=6024#](http://htt.herefordshire.gov.uk/her-search/monuments-search/search/monument?smr_no=6024#)

Link to Herefordshire Through Time Web Database

Location

National Grid Reference

Centred SO 49957 44654 (341m by 367m) SO44SE Area

Administrative Areas

Civil Parish PIPE AND LYDE, HEREFORDSHIRE

Address/Historic Names - None recorded

Designations, Statuses and Scorings

Associated Designations - None recorded

Other Statuses and Cross-References

SHINE Candidate (No) Active

Sites & Monuments Record - 6024 Active

Ratings and Scorings - None recorded

Land Use

Associated Historic Landscape Character Records

HHE276 Adaptation of Earlier Enclosure System - Former Common Arable Fields - L1 Linking Type (Type Code: L1.1)

Other Land Classes - None recorded

Related Monuments - None Recorded

Finds - None recorded

Associated Events/Activities

EHE48858 The Lower Lugg Valley Archaeology and Aggregates Project Stage 1 (Interpretation)

Associated Individuals/Organisations - None recorded

HER Number 6292

Site Name Moat, Burghill

HER Number	Site Name	Record Type
6292	Moat, Burghill	Monument

Monument Types and Dates

MOAT (Medieval - 1066 AD to 1539 AD)

Evidence EARTHWORK

Description and Sources

Description

An earthwork at Burghill (see plan) consisted of a small square platform surrounded by a moat with an outside rampart upon S & E. Classified as a homestead moat. Mound now been completely levelled & moat filled up. (1)

Only shallow ground undulations now denote site of moat. (2)

A motte and bailey castle that may well be pre-Conquest. Thomas Blount writing in c1655 says that a rampart and fosse surrounded the esiting orchard, to the west of the church. Covered about 1.5ha, sited to dominate the Roman and post Roman roads of Herefordshire. (3)

Levelled at the end of the last century, all traces have been obliterated. (4)

Sources

- (1) Bibliographic reference: SHE2235. Walters, H B. 1908. Romano-British Herefordshire (pp 167-199). The Victoria History of the County of Hereford edited by William Page, Vol I. I,249
- (2) Bibliographic reference: SHE10189. MHB. 1969. SO44SE7. Ordnance Survey.
- (3) Bibliographic reference: SHE13742. Blount, Thomas. 1675. Manuscript collections for Herefordshire. manuscript collections for Herefordshire in Hereford Record Office.
- (4) Booklet: SHE16266. Blake, William A. 1972. Parish of Burghill, Herefordshire. booklet. Pages 9

Associated resources

HTT Web URL [#http://htt.herefordshire.gov.uk/her-search/monuments-search/search/monument?smr_no=6292#](http://htt.herefordshire.gov.uk/her-search/monuments-search/search/monument?smr_no=6292#)

Link to Herefordshire Through Time Web Database

Location

National Grid Reference

Centred SO 4782 4457 (176m by 137m) SO44SE Area

Administrative Areas

Civil Parish BURGHILL, HEREFORDSHIRE

Address/Historic Names - None recorded

Designations, Statuses and Scorings

Associated Designations

Conservation Area - CON_AR_011	Burghill	Active	DHE6254
SHINE	Earthworks of a moated site, immediately north of The Spinney, Burghill	Active	DHE6607

Other Statuses and Cross-References

SHINE Candidate (Yes) Active

NAR Number - SO44SE7 Active

Sites & Monuments Record - 6292 Active

Ratings and Scorings - None recorded

Land Use

Associated Historic Landscape Character Records

HHE263 Recent Degradation through Boundary Loss - Limited Sinuous Boundaries Survive (Type Code: H1.2)

HER Number 6292

Site Name Moat, Burghill

Other Land Classes - None recorded

Related Monuments - None Recorded

Finds - None recorded

Associated Events/Activities - None recorded

Associated Individuals/Organisations - None recorded

HER Number 6295

Site Name Earthworks of lynchets, 1000yds east of church, Burghill

HER Number	Site Name	Record Type
6295	Earthworks of lynchets, 1000yds east of church, Burghill	Monument

Monument Types and Dates

LYNCHET (Medieval - 1066 AD to 1539 AD)

Evidence DOCUMENTARY EVIDENCE

Description and Sources

Description

Lynchets form 3 terraces much obliterated by ploughing, they extend in a NNW direction. (1)

Lynchets on APs. (2)

No trace of lynchets in area noted by RCHM. (3)

Sources

- (1) Bibliographic reference: SHE132. Royal Commission on Historical Monuments. 1932. Inventory of Monuments, Herefordshire East, Vol II. Herefordshire East, Volume II. II
- (2) Aerial Photograph: SHE1050. 07/1948. 106G-1652-5378-9. RAF aerial photograph.
- (3) Bibliographic reference: SHE10187. MHB. 1969. SO44SE11. Ordnance Survey.

Associated resources

HTT Web URL http://htt.herefordshire.gov.uk/her-search/monuments-search/search/monument?smr_no=6295#

Link to Herefordshire Through Time Web Database

Location

National Grid Reference

SO 4884 4463 (point) SO44SE Point

Administrative Areas

Civil Parish BURGHILL, HEREFORDSHIRE

Address/Historic Names - None recorded

Designations, Statuses and Scorings

Associated Designations - None recorded

Other Statuses and Cross-References

NAR Number - SO44SE11 Active

Sites & Monuments Record - 6295 Active

SHINE Candidate (No) Active

Ratings and Scorings - None recorded

Land Use

Associated Historic Landscape Character Records

HHE273 Enclosure of Common Arable Fields - Closes Dominated by Small Regular Broad Closes (Type Code: D2.2)

Other Land Classes - None recorded

Related Monuments - None Recorded

Finds - None recorded

Associated Events/Activities - None recorded

HER Number 6295

Site Name Earthworks of lynchets, 1000yds east of church, Burghill

Associated Individuals/Organisations - None recorded

HER Number 6300

Site Name Square Enclosure, East of Burghill Village

HER Number	Site Name	Record Type
6300	Square Enclosure, East of Burghill Village	Monument

Monument Types and Dates

SQUARE ENCLOSURE (Undated)

Evidence DOCUMENTARY EVIDENCE

Description and Sources

Description

Traces of square encampment remain on high ground above village of Burghill. (1) (2)
Nothing visible on Aps. (3)

Sources

- (1) Cartographic material: SHE12821. Taylor, Isaac. 1754. Map of Herefordshire; 1:64360. unpublished map in Hereford Reference Library.
- (2) Bibliographic reference: SHE7015. Cooke, William Henry. 1892. Collections towards the history and antiquities of the county of Herefordshire in continuation of Duncumb's History; Vol IV, Hundred of Grimsworth Part II. History of Herefordshire. 4,45
- (3) Aerial Photograph: SHE793. 1946. RAF aerial photograph.

Associated resources

HTT Web URL [#http://htt.herefordshire.gov.uk/her-search/monuments-search/search/monument?smr_no=6300#](http://htt.herefordshire.gov.uk/her-search/monuments-search/search/monument?smr_no=6300#)

Link to Herefordshire Through Time Web Database

Location

National Grid Reference

SO 483 441 (point) SO44SE Point

Administrative Areas

Civil Parish BURGHILL, HEREFORDSHIRE

Address/Historic Names - None recorded

Designations, Statuses and Scorings

Associated Designations - None recorded

Other Statuses and Cross-References

Sites & Monuments Record - 6300	Active
SHINE Candidate (No)	Active
NAR Number - SO44SE19	Active

Ratings and Scorings - None recorded

Land Use

Associated Historic Landscape Character Records

HHE273 Enclosure of Common Arable Fields - Closes Dominated by Small Regular Broad Closes (Type Code: D2.2)

Other Land Classes - None recorded

Related Monuments - None Recorded

Finds - None recorded

Associated Events/Activities - None recorded

HER Number 6300

Site Name Square Enclosure, East of Burghill Village

Associated Individuals/Organisations - None recorded

HER Number	Site Name	Record Type
6305	DMV, Between Upper Lyde and Lyde Arundel, Pipe and Lyde	Monument

Monument Types and Dates

DESERTED SETTLEMENT (Medieval - 1066 AD to 1539 AD)

Evidence EARTHWORK

HOLLOW WAY (Medieval - 1066 AD to 1539 AD)

Evidence EARTHWORK

HOUSE PLATFORM (Medieval - 1066 AD to 1539 AD)

Evidence EARTHWORK

RIDGE AND FURROW (Medieval - 1066 AD to 1539 AD)

Evidence EARTHWORK

Description and Sources

Description

The earthworks of a deserted settlement site have been found at this grid reference in the parish of Pipe and Lyde midway between Upper Lyde and Lyde Arundel. As the Domesday Book mentions 4 manors in Lyde, some of which were identified by several different names during the Medieval period, the identification of this particular settlement is uncertain. There are several clearly marked rectangular platforms and boundary banks visible. The site may also have been used as a source of building material as there are some deep holes suggesting the robbing out of foundations of buildings. (1) Earthworks visible on APs appear to be 2 very large ditched platforms, with holloway on N side of field.(2) Ridge & furrow and field boundaries showing on aerial photographs (CP UK/1873). (3) Lower Lugg ALSF AP Site 9. Eroded remains of a Deserted Medieval Settlement comprising a hollow way at the north of the site, banks, cut features (probably house platforms and access ways) and outlying ditches and boundaries. The interface with open fields is not apparent from APs. (4) Blount : there are 5 villages by name of Lyde..... Lyde Arundel. (5)

Sources

- (1) Bibliographic reference: SHE12421. Skelton, R E. 1976. Transactions of the Woolhope Naturalists' Field Club. 42,107
- (2) Aerial Photograph: SHE1072. 05/1987. 2000-15-87 A49 Hereford N-S Relief Rd. DoT.
- (3) Bibliographic reference: SHE9436. JDH. 1995. SMR card.
- (4) Data: SHE17863. Cox, Chris. 2006. The Lower Lugg Valley Archaeology and Aggregates Project AP Database. AP Refs: 1940s verticals
- (5) Bibliographic reference: SHE11771. Robinson, Rev C J. 1872. A History of the Mansions and Manors of Herefordshire.

Associated resources

HTT Web URL [#http://htt.herefordshire.gov.uk/her-search/monuments-search/search/monument?smr_no=6305#](http://htt.herefordshire.gov.uk/her-search/monuments-search/search/monument?smr_no=6305#)

Link to Herefordshire Through Time Web Database

Location

National Grid Reference

Centred SO 49869 43617 (1288m by 1248m) SO44SE Area

Administrative Areas

Civil Parish PIPE AND LYDE, HEREFORDSHIRE

Address/Historic Names - None recorded

Designations, Statuses and Scorings

Associated Designations

HER Number 6305

Site Name DMV, Between Upper Lyde and Lyde Arundel, Pipe and Lyde

SHINE
Cropmarks of Shrunken Medieval Settlement, Immediately West of Arundel Farm, Pipe and Lyde
Active DHE6552

Other Statuses and Cross-References

SHINE Candidate (Yes) Active
Sites & Monuments Record - 6305 Active
NAR Number - SO44SE36 Active

Ratings and Scorings - None recorded

Land Use

Associated Historic Landscape Character Records

HHE276 Adaptation of Earlier Enclosure System - Former Common Arable Fields - L1 Linking Type (Type Code: L1.1)
HHE308 Large Compass Enclosure of the Landscape - Farm (Type Code: F1.1)
HHE309 Adaptation of Earlier Enclosure System - Fmr Cmmn Arable Encl with Underlying Co-Ax/Axial (Type Code: L3.3)

Other Land Classes - None recorded

Related Monuments

23180 Earthworks of ridge and furrow, Pipe and Lyde Hierarchical (Parent-Child)
23209 Ridge and furrow, Pipe & Lyde Hierarchical (Parent-Child)
23188 Ridge and furrow, Pipe and Lyde Hierarchical (Parent-Child)

Finds - None recorded

Associated Events/Activities

EHE48858 The Lower Lugg Valley Archaeology and Aggregates Project Stage 1 (Interpretation)

Associated Individuals/Organisations - None recorded

HER Number 6309

Site Name Earthwork lynchets, ENE of church, Burghill

HER Number	Site Name	Record Type
6309	Earthwork lynchets, ENE of church, Burghill	Monument

Monument Types and Dates

LYNCHET (Medieval - 1066 AD to 1539 AD)

Evidence EARTHWORK

Description and Sources

Description

Lynchets form a series of 3 terraces extending for about 130yds in a NE direction. (1)

Sources

- (1) Bibliographic reference: SHE132. Royal Commission on Historical Monuments. 1932. Inventory of Monuments, Herefordshire East, Vol II. Herefordshire East, Volume II. II,44
- (2) Bibliographic reference: SHE7062. Cross, A G. 1982. Old Industrial Sites in Wyedean; a gazetteer. privately published. 39

Associated resources

HTT Web URL [#http://htt.herefordshire.gov.uk/her-search/monuments-search/search/monument?smr_no=6309#](http://htt.herefordshire.gov.uk/her-search/monuments-search/search/monument?smr_no=6309#)

Link to Herefordshire Through Time Web Database

Location

National Grid Reference

SO 492 449 (point) SO44SE Point

Administrative Areas

Civil Parish BURGHILL, HEREFORDSHIRE

Address/Historic Names - None recorded

Designations, Statuses and Scorings

Associated Designations - None recorded

Other Statuses and Cross-References

SHINE Candidate (No)	Active
Sites & Monuments Record - 6309	Active
NAR Number - SO44NE5	Active

Ratings and Scorings - None recorded

Land Use

Associated Historic Landscape Character Records

HHE272 Enclosure of Common Arable Fields - Closes Dominated by Small Regular Broad Closes (Type Code: D2.2)

Other Land Classes - None recorded

Related Monuments - None Recorded

Finds - None recorded

Associated Events/Activities - None recorded

Associated Individuals/Organisations - None recorded

HER Number 6508

Site Name Churchyard Cross, Pipe & Lyde

HER Number	Site Name	Record Type
6508	Churchyard Cross, Pipe & Lyde	Monument

Monument Types and Dates

CROSS (Medieval - 1066 AD to 1539 AD)

Evidence STRUCTURE

Description and Sources

Description

Churchyard cross at St Peters. Square to octagonal base with niche in W face having trefoiled head, lower part of shaft C14, latter capping. (1)

A portion of the cross head now rests beside the cross. (2)

Sources

- (1) Bibliographic reference: SHE132. Royal Commission on Historical Monuments. 1932. Inventory of Monuments, Herefordshire East, Vol II. Herefordshire East, Volume II. II
- (2) Article in serial: SHE9874. Marples, B. 1972. The Niche in Medieval Churchyard Crosses. Transactions of the Woolhope Naturalists' Field Club. XL, 321-332

Associated resources

HTT Web URL [#http://htt.herefordshire.gov.uk/her-search/monuments-search/search/monument?smr_no=6508#](http://htt.herefordshire.gov.uk/her-search/monuments-search/search/monument?smr_no=6508#)

Link to Herefordshire Through Time Web Database

Location

National Grid Reference

SO 5027 4406 (point) SO54SW Point

Administrative Areas

Civil Parish PIPE AND LYDE, HEREFORDSHIRE

Address/Historic Names - None recorded

Designations, Statuses and Scorings

Associated Designations

Listed Building (II) - 154251	BASE OF CHURCHYARD CROSS APPROXIMATELY 5 METRES SOUTH OF CHURCH OF ST PETER	Active	DHE3420
-------------------------------	---	--------	---------

Scheduled Monument - 29883	Churchyard cross in St Peter's churchyard	Active	DHE6005
----------------------------	---	--------	---------

Other Statuses and Cross-References

SHINE Candidate (No) Active

Sites & Monuments Record - 6508 Active

NAR Number - SO54SW6 Active

Ratings and Scorings - None recorded

Land Use

Associated Historic Landscape Character Records

HHE276 Adaptation of Earlier Enclosure System - Former Common Arable Fields - L1 Linking Type (Type Code: L1.1)

Other Land Classes - None recorded

Related Monuments - None Recorded

Finds - None recorded

HER Number 6508

Site Name Churchyard Cross, Pipe & Lyde

Associated Events/Activities - None recorded

Associated Individuals/Organisations - None recorded

HER Number 6551

Site Name Moat, Church House Farm, Moreton

HER Number	Site Name	Record Type
6551	Moat, Church House Farm, Moreton	Monument

Monument Types and Dates

MOAT (Medieval - 1066 AD to 1539 AD)

Evidence EARTHWORK

Description and Sources

Description

A moat surrounded the site of the modern Church House Farm. There are perhaps traces of an outer enclosure on the E within which stand the farmbuildings incl 2 C17 barns. (1)

The moat remains to the S & SW of farm. It averages 2m deep but is partly filled in on the S side, On the E is a scarp slope prob representing the outer bank of the moat. The erection of new farm buildings is partly destroying this bank which appears to be a continuation of the moat rather than a separate enclosure. (2)

Sources

- (1) Bibliographic reference: SHE132. Royal Commission on Historical Monuments. 1932. Inventory of Monuments, Herefordshire East, Vol II. Herefordshire East, Volume II. II. 147
- (2) Bibliographic reference: SHE7835. Ordnance Survey Record Card. 1969. SO54NW11. Ordnance Survey.

Associated resources

HTT Web URL [#http://htt.herefordshire.gov.uk/her-search/monuments-search/search/monument?smr_no=6551#](http://htt.herefordshire.gov.uk/her-search/monuments-search/search/monument?smr_no=6551#)

Link to Herefordshire Through Time Web Database

Location

National Grid Reference

Centred SO 5042 4558 (122m by 84m) SO54NW Area

Administrative Areas

Civil Parish MORETON-ON-LUGG, HEREFORDSHIRE

Address/Historic Names - None recorded

Designations, Statuses and Scorings

Associated Designations

SHINE	Earthworks of a moated site, 115m south west of St Andrews Church, Moreton on Lugg	Active	DHE6623
-------	--	--------	---------

Other Statuses and Cross-References

Sites & Monuments Record - 6551	Active
NAR Number - SO54NW11	Active
SHINE Candidate (Yes)	Active

Ratings and Scorings - None recorded

Land Use

Associated Historic Landscape Character Records

HHE306	Adaptation of Earlier Enclosure System - Fmr Cmmn Arable Encl with Underlying Co-Ax/Axial (Type Code: L3.3)
HHE638	Urbanisation - Urbanisation 2 (Type Code: Z2)

Other Land Classes - None recorded

Related Monuments - None Recorded

HER Number 6551

Site Name Moat, Church House Farm, Moreton

Finds - None recorded

Associated Events/Activities - None recorded

Associated Individuals/Organisations - None recorded

HER Number 6885 **Site Name** Linear Cropmarks (Possible Roman Road), Southeast of Eltons Marsh, Pipe & Lyde

HER Number	Site Name	Record Type
6885	Linear Cropmarks (Possible Roman Road), Southeast of Eltons Marsh, Pipe & Lyde	Monument

Monument Types and Dates

ROAD? (Romano-British - 43 AD to 409 AD)

Evidence EARTHWORK

Description and Sources

Description

Linear ditches (3938) & circular enclosure. (1)
Cropmark coincides with gravel pit identified on OS first edition (Mon 41189). Field visit (5.1.96) revealed no trace of an earthwork mentioned by Margary (1967, 322) (2) as the continuation of a Roman road where it diverges from the modern Road line. (3)

Sources

- (1) Aerial Photograph: SHE568. Bham Univ EML.
- (2) Bibliographic reference: SHE9865. Margary, I D. 1973. Roman Roads in Britain.
- (3) Bibliographic reference: SHE9436. JDH. 1995. SMR card.

Associated resources

HTT Web URL #http://htt.herefordshire.gov.uk/her-search/monuments-search/search/monument?smr_no=6885#

Link to Herefordshire Through Time Web Database

Location

National Grid Reference

SO 492 437 (point) SO44SE Point

Administrative Areas

Civil Parish PIPE AND LYDE, HEREFORDSHIRE

Address/Historic Names - None recorded

Designations, Statuses and Scorings

Associated Designations - None recorded

Other Statuses and Cross-References

SHINE Candidate (No)	Active
Sites & Monuments Record - 6885	Active

Ratings and Scorings - None recorded

Land Use

Associated Historic Landscape Character Records

HHE308 Large Compass Enclosure of the Landscape - Farm (Type Code: F1.1)

Other Land Classes - None recorded

Related Monuments

58248	Roman Road (Route of); Kenchester to Brecon (Watling Street West)	Hierarchical (Parent-Child)
-------	---	-----------------------------

Finds - None recorded

Associated Events/Activities - None recorded

HER Number 6885

Site Name Linear Cropmarks (Possible Roman Road), Southeast of
Eltons Marsh, Pipe & Lyde

Associated Individuals/Organisations - None recorded

HER Number	Site Name	Record Type
6887	Church of St Peter, Pipe & Lyde	Building

Monument Types and Dates

CHURCH (Medieval - 1066 AD to 1539 AD)

Evidence EXTANT BUILDING

Description and Sources**Description**

Earliest piece is the nave, south doorway with transitional moulding. Tower must have been added almost immediately. Unbuttressed, spire of 1874 by Kempson. Nave largely rebuilt in 1874. Late 13th century chancel. Chancel roof with collars on arched braces. (1)

The old basin is outside the church, and the old stem is under the modern font. The old basin is shallow octagonal. It is probably post-Reformation, made from a circular and damaged Norman font. It is possible that the base stone outside the church is also original. (2)

Dedicated to St Pipan [sic], about to undergo restoration, the chancel already having been repaired and improved. (3)

The church was identified on the Heritage at Risk Register 2016; described as: Small parish church set at the end of a small village and facing the A49. Late C12 nave and C14 chancel largely rebuilt by F Kempson in 1874 who also added the broach spire to the C13 tower. The roof needs repair and work is also needed to the tower. A Historic England and Heritage Lottery Fund Repair Grant for Places of Worship was awarded in 2012 to enable repairs but works are yet to begin. (4)

Small parish church set at the end of a village and facing the A49. Late C12 nave and C14 chancel largely rebuilt by F Kempson in 1874 who also added the broach spire to the C13 tower. The roof needs repair and work is also needed to the tower. A National Lottery Heritage Fund and Historic England Repair Grant for Places of Worship was awarded in 2012 but only development works were undertaken as there was no match funding to undertake the repairs. (5)

Sources

- (1) Bibliographic reference: SHE10741. Brooks, A. and Pevsner, N.. 1963. The Buildings of England: Herefordshire.
- (2) Article in serial: SHE9915. Marshall, G. 1951. Fonts in Herefordshire, Part III. Transactions of the Woolhope Naturalists' Field Club. Pages 83
- (3) Bibliographic reference: SHE11771. Robinson, Rev C J. 1872. A History of the Mansions and Manors of Herefordshire.
- (4) Serial: SHE23935. Historic England. 2016. Heritage at Risk. West Midlands Register 2016..
- (5) Document: SHE24405. Historic England. 2020. Heritage at Risk: Midlands Register 2020.

Associated resources

HTT Web URL [#http://htt.herefordshire.gov.uk/her-search/monuments-search/search/monument?smr_no=6887#](http://htt.herefordshire.gov.uk/her-search/monuments-search/search/monument?smr_no=6887#)

Link to Herefordshire Through Time Web Database

Web page [#https://facultyonline.churchofengland.org/CHR/ChurchDetails.aspx?id=6161#](https://facultyonline.churchofengland.org/CHR/ChurchDetails.aspx?id=6161#)
CHR Website

Location**National Grid Reference**

SO 5027 4409 (point) SO54SW Point

Administrative Areas

Civil Parish PIPE AND LYDE, HEREFORDSHIRE

Address/Historic Names - None recorded**Designations, Statuses and Scorings****Associated Designations**

Listed Building (II*) - 154250 CHURCH OF ST PETER Active DHE3419

Other Statuses and Cross-References

HER Number 6887

Site Name Church of St Peter, Pipe & Lyde

SHINE Candidate (Unlikely)

Active

Sites & Monuments Record - 6887

Active

Church Commission Land

Active

Ratings and Scorings - None recorded

Land Use

Associated Historic Landscape Character Records

HHE276 Adaptation of Earlier Enclosure System - Former Common Arable Fields - L1 Linking Type (Type Code: L1.1)

Other Land Classes - None recorded

Related Monuments - None Recorded

Finds - None recorded

Associated Events/Activities - None recorded

Associated Individuals/Organisations - None recorded

HER Number 7285

Site Name Churchyard Cross, Burghill

HER Number	Site Name	Record Type
7285	Churchyard Cross, Burghill	Monument

Monument Types and Dates

CHURCHYARD (Medieval - 1066 AD to 1539 AD)

CROSS (14th Century - 1301 AD to 1400 AD)

Evidence STRUCTURE

Description and Sources

Description

SE of chancel, square base with trefoil headed niche in W face, set on 4 steps. C14, shaft and cross head modern (1)
Base: 2.8m square, 1.4m high. In W side of socket an ogee niche has been hewn. Photo. (2)
Scheduled 1997.

Sources

- (1) Bibliographic reference: SHE132. Royal Commission on Historical Monuments. 1932. Inventory of Monuments, Herefordshire East, Vol II. Herefordshire East, Volume II. II, 42
- (2) Bibliographic reference: SHE7794. Ordnance Survey Record Card. 1969. SO44SE6. Ordnance Survey.
- (3) Article in serial: SHE9874. Marples, B. 1972. The Niche in Medieval Churchyard Crosses. Transactions of the Woolhope Naturalists' Field Club. XL, 321-332

Associated resources

HTT Web URL [#http://htt.herefordshire.gov.uk/her-search/monuments-search/search/monument?smr_no=7285#](http://htt.herefordshire.gov.uk/her-search/monuments-search/search/monument?smr_no=7285#)

Link to Herefordshire Through Time Web Database

Location

National Grid Reference

SO 47944 44466 (point) SO44SE Point

Administrative Areas

Civil Parish BURGHILL, HEREFORDSHIRE

Address/Historic Names - None recorded

Designations, Statuses and Scorings

Associated Designations

Conservation Area - CON_AR_011	Burghill	Active	DHE6254
Listed Building (II) - 154203	CHURCHYARD CROSS APPROXIMATELY 15 METRES SOUTH EAST OF CHURCH OF ST MARY	Active	DHE3372
Scheduled Monument - 29882	Churchyard cross in St Mary the Virgin's churchyard	Active	DHE6083

Other Statuses and Cross-References

SHINE Candidate (No) Active

NAR Number - SO44SE6 Active

Sites & Monuments Record - 7285 Active

Ratings and Scorings - None recorded

Land Use

Associated Historic Landscape Character Records

HHE263 Recent Degradation through Boundary Loss - Limited Sinuous Boundaries Survive (Type Code: H1.2)

HER Number 7285

Site Name Churchyard Cross, Burghill

Other Land Classes - None recorded

Related Monuments - None Recorded

Finds - None recorded

Associated Events/Activities - None recorded

Associated Individuals/Organisations - None recorded

HER Number 8254

Site Name Church of St Andrew, Moreton on Lugg

HER Number	Site Name	Record Type
8254	Church of St Andrew, Moreton on Lugg	Building

Monument Types and Dates

CHURCH (Medieval - 1066 AD to 1539 AD)

Evidence EXTANT BUILDING

Description and Sources

Description

By Wh Knight 1867. Geo style with south-west tower with stone spire. In south wall of chancel, remains of a Norman window. Perpendicular south arcade, low with octagonal piers, single-framed nave roof with collar beams. (1)

Rescued from very dilapidated condition in 1867, chancel paved with encaustic tiles, lower part of east wall on either side etc. (2)

Groundworks for extension and drains did not reveal any archaeologically significant features. Building survey recorded a section of the medieval south nave wall with no architectural features, plus a 19th century chimney and nave wall of little archaeological importance. (3)

Sources

- (1) Bibliographic reference: SHE10741. Brooks, A. and Pevsner, N.. 1963. The Buildings of England: Herefordshire. 256-
- (2) Bibliographic reference: SHE7015. Cooke, William Henry. 1892. Collections towards the history and antiquities of the county of Herefordshire in continuation of Duncumb's History; Vol IV, Hundred of Grimsworth Part II. History of Herefordshire. IV
- (3) Unpublished Report: SHE15575. Dawkes, Giles. 1999. St. Andrew's Church, Moreton-on-Lugg, Herefordshire. Report on a building survey and watching brief.. Marches Archaeology.

Associated resources

HTT Web URL [#http://htt.herefordshire.gov.uk/her-search/monuments-search/search/monument?smr_no=8254#](http://htt.herefordshire.gov.uk/her-search/monuments-search/search/monument?smr_no=8254#)

Link to Herefordshire Through Time Web Database

Web page [#https://facultyonline.churchofengland.org/CHR/ChurchDetails.aspx?id=6158#](https://facultyonline.churchofengland.org/CHR/ChurchDetails.aspx?id=6158#)
CHR Website

Location

National Grid Reference

SO 5047 4565 (point) SO54NW Point

Administrative Areas

Civil Parish MORETON-ON-LUGG, HEREFORDSHIRE

Address/Historic Names - None recorded

Designations, Statuses and Scorings

Associated Designations

Listed Building (II) - 154247	CHURCH OF ST ANDREW	Active	DHE3416
-------------------------------	---------------------	--------	---------

Other Statuses and Cross-References

Church Commission Land	Active
------------------------	--------

Sites & Monuments Record - 8254	Active
---------------------------------	--------

SHINE Candidate (Unlikely)	Active
----------------------------	--------

Ratings and Scorings - None recorded

Land Use

Associated Historic Landscape Character Records

HHE638	Urbanisation - Urbanisation 2 (Type Code: Z2)
--------	---

HER Number 8254

Site Name Church of St Andrew, Moreton on Lugg

Other Land Classes - None recorded

Related Monuments - None Recorded

Finds - None recorded

Associated Events/Activities

EHE35364 Building Survey & Watching Brief. St Andrew's Church, Moreton-on-Lugg. 1999 (Archaeological Intervention)

Associated Individuals/Organisations - None recorded

HER Number 8429

Site Name Neolithic axe, Gravel Pile, Moreton

HER Number	Site Name	Record Type
8429	Neolithic axe, Gravel Pile, Moreton	Find Spot

Monument Types and Dates

FINDSPOT (Neolithic - 4000 BC to 2401 BC)

Evidence FIND

Description and Sources

Description

Neo chert axe from gravel heap. Poss from Sutton Walls. Hereford Mus Acc No 6491. (1)

Sources

(1) Index: SHE63. Index. Hereford City Museum.

Associated resources

HTT Web URL [#http://htt.herefordshire.gov.uk/her-search/monuments-search/search/monument?smr_no=8429#](http://htt.herefordshire.gov.uk/her-search/monuments-search/search/monument?smr_no=8429#)

Link to Herefordshire Through Time Web Database

Location

National Grid Reference

SO 50 44 (point) SO54SW Point

Administrative Areas

Civil Parish MORETON-ON-LUGG, HEREFORDSHIRE

Address/Historic Names - None recorded

Designations, Statuses and Scorings

Associated Designations - None recorded

Other Statuses and Cross-References

Sites & Monuments Record - 8429 Active

SHINE Candidate (No) Active

Ratings and Scorings - None recorded

Land Use

Associated Historic Landscape Character Records

HHE276 Adaptation of Earlier Enclosure System - Former Common Arable Fields - L1 Linking Type (Type Code: L1.1)

Other Land Classes - None recorded

Related Monuments - None Recorded

Associated Finds

FHE519 AXE (TOOL) (Neolithic - 4000 BC to 2401 BC) STONE

Associated Events/Activities - None recorded

Associated Individuals/Organisations - None recorded

HER Number 8968 **Site Name** Cottages (Site), Northwest of Upper House Farm, Moreton-on-Lugg

HER Number	Site Name	Record Type
8968	Cottages (Site), Northwest of Upper House Farm, Moreton-on-Lugg	Monument

Monument Types and Dates

DESERTED SETTLEMENT (Post Medieval - 1540 AD to 1900 AD)

Evidence DOCUMENTARY EVIDENCE

Description and Sources

Description

Cottage & garden. Cottages & garden. Cottage & garden. House & garden. Garden. (1)
Now 1 lodge as entrance drive from Court comes this way. - HAW

Sources

(1) Cartographic material: SHE2983. 1843. Morton Jeffries Tithe Award. Parish File.

Associated resources

HTT Web URL [#http://htt.herefordshire.gov.uk/her-search/monuments-search/search/monument?smr_no=8968#](http://htt.herefordshire.gov.uk/her-search/monuments-search/search/monument?smr_no=8968#)

Link to Herefordshire Through Time Web Database

Location

National Grid Reference

SO 5015 4572 (point) SO54NW Point

Administrative Areas

Civil Parish MORETON-ON-LUGG, HEREFORDSHIRE

Address/Historic Names - None recorded

Designations, Statuses and Scorings

Associated Designations - None recorded

Other Statuses and Cross-References

SHINE Candidate (Possible) Active

Sites & Monuments Record - 8968 Active

Ratings and Scorings - None recorded

Land Use

Associated Historic Landscape Character Records

HHE638 Urbanisation - Urbanisation 2 (Type Code: Z2)

Other Land Classes - None recorded

Related Monuments - None Recorded

Finds - None recorded

Associated Events/Activities - None recorded

Associated Individuals/Organisations - None recorded

HER Number 9056

Site Name Possible Site of Medieval Battlefield, Pipe Aston

HER Number	Site Name	Record Type
9056	Possible Site of Medieval Battlefield, Pipe Aston	Monument

Monument Types and Dates

BATTLEFIELD (11th Century - 1001 AD? to 1100 AD?)

Evidence UNCERTAIN EVIDENCE

Description and Sources

Description

Human remains and coarse pottery were found during excavations for the drainage of a field, in Pipe parish, three miles north of Hereford and midway between the Leominster (A49) and Stretford Bridge (A4110) turnpike roads. The field was known as "The Skull Field". The skeletons were at a depth of about 12-18 inches and were distributed over about half the field in an indiscriminate fashion. It is presumed to be the site of an 11th century battle between the Welsh and English. 1054 (1) and 1057/8 (2) are the dates suggested.

Sources

- (1) Bibliographic reference: SHE537. 1858. Archaeologia Cambrensis (Journal). IV, 3. Pages 207-8
- (2) Bibliographic reference: SHE17185. King, T W. 1852. unknown. Archaeologia. 34. 433. Pages 433

Associated resources

HTT Web URL #http://htt.herefordshire.gov.uk/her-search/monuments-search/search/monument?smr_no=9056#

Link to Herefordshire Through Time Web Database

Location

National Grid Reference

SO 49 44 (point) SO44SE Point

Administrative Areas

Civil Parish PIPE AND LYDE, HEREFORDSHIRE

Address/Historic Names - None recorded

Designations, Statuses and Scorings

Associated Designations - None recorded

Other Statuses and Cross-References

SHINE Candidate (No)	Active
NAR Number - SO44SE18	Active
Sites & Monuments Record - 9056	Active

Ratings and Scorings - None recorded

Land Use

Associated Historic Landscape Character Records

HHE276 Adaptation of Earlier Enclosure System - Former Common Arable Fields - L1 Linking Type (Type Code: L1.1)

Other Land Classes - None recorded

Related Monuments - None Recorded

Finds - None recorded

Associated Events/Activities - None recorded

Associated Individuals/Organisations - None recorded

HER Number 9056

Site Name Possible Site of Medieval Battlefield, Pipe Aston

HISTORIC ENVIRONMENT RECORD REPORT

Events & Site Activities

Herefordshire Council Event/Activity Full Report

22/07/2021

Number of records: 16

Event ID	Event Name	Event Type
EHE10304	Farmstead and Landscape Statement. Herefordshire Lowlands. National Character Area 100	Heritage Assessment

External Reference:

Dates: 01/01/2020 - 30/06/2020

Project Details:

Event/Activity Types - None recorded

Thesaurus Event Types

HISTORIC AREA ASSESSMENT

Event/Activity References - None recorded

Organisation: Historic England

Associated Individuals - None recorded

Associated Organisations - None recorded

Location

Grid Reference

Centred SO 4880 5204 (51726m by 39485m) SO45SE Area

Administrative Areas - None recorded

Address - None recorded

Description and Sources

Description

The Farmstead and Landscape Statements are designed to identify the historic character of traditional farmsteads and their buildings in all parts of England, and how they relate to their surrounding landscapes.

This area is almost entirely within Herefordshire, with small areas to the north and east in Shropshire, Worcestershire and Gloucestershire. It is bounded by the North West Herefordshire Hills and the Black Mountains to the north and west, the Malverns and Bromyard plateau to the east and the Wye Valley to the south. Much of the area is fertile farmland with wide floodplains and undulating topography, with the hills of Dinmore and Wormsley rising above this. Of the Character Area, 4% is urban and 5% is woodland, whilst 1% lies within an Area of Outstanding Natural Beauty (AONB).

Sources

Unpublished Report: Lake, J. 2020. Herefordshire Lowlands: Western Mixed. Historic England.

Associated Monuments

11135	Preston Mill (Monument 11135)
11224	Corn Mill, Stauton on Arrow (Monument 11224)
12950	Leen Farm, Pembridge (Building 12950)
15052	Court of Noke, House and Gardens (Building 15052)
45605	The Mill (Bridge House) (Monument 45605)
45606	Lower House, Preston on Wye (Monument 45606)
45608	Bare Cottage, Preston on Wye (Monument 45608)
58357	Old Smithy, Staunton-on-Arrow (Monument 58357)
9110	Preston Court, Preston on Wye (Building 9110)
9111	Elm Cottage, Preston On Wye (Building 9111)
9113	Huntley Court, Preston on Wye (Building 9113)
9122	Church of St Peter, Staunton on Arrow (Building 9122)

Event ID: EHE10304

Name: Farmstead and Landscape Statement. Herefordshire Lowlands. National

Event ID: EHE1877 **Name:** Evaluation, Upper House Farm, Moreton-on-Lugg, 2010

Event ID	Event Name	Event Type
EHE1877	Evaluation, Upper House Farm, Moreton-on-Lugg, 2010	Archaeological Intervention

External Reference:

Dates: 01/02/2010 - 28/02/2010

Project Details:

Event/Activity Types

Archaeological Intervention / Excavation / Trial Trench

Thesaurus Event Types

TRIAL TRENCH

Event/Activity References - None recorded

Organisation: Border Archaeology

Associated Individuals - None recorded

Associated Organisations - None recorded

Location

Grid Reference

SO 49752 45908 (point) SO44NE Point

Administrative Areas

Civil Parish MORETON-ON-LUGG, HEREFORDSHIRE

Address - None recorded

Description and Sources

Description

Three evaluation trenches were excavated immediately to the west of a range of poultry units at Upper House Farm prior to groundworks relating to a proposed broiler-unit extension. Trenches measured 40m by 2m and were excavated to an average depth of 0.5m. Positive results had been obtained from previous archaeological investigations carried out nearby and several undated cropmark sites are known. Contrary to anticipated results, the trenching revealed only features relating to late 19th and 20th Century drainage. (1)
'Grey literature' report not yet received.

Sources

(1) Article in serial: Shoesmith, Ron. 2010. Archaeology, 2010, Transactions of the Woolhope Naturalists' Field Club. 58, 2010. 200-223. 213

Associated Monuments

10375 Enclosure, Southwest of Brookhouse Farm, Moreton-on-Lugg (Monument 10375)

Event ID: EHE35364 **Name:** Building Survey & Watching Brief. St Andrew's Church, Moreton-on-Lugg.

Event ID	Event Name	Event Type
EHE35364	Building Survey & Watching Brief. St Andrew's Church, Moreton-on-Lugg. 1999	Archaeological Intervention

External Reference:

Dates: 01/03/1999 - 31/03/1999

Project Details:

Event/Activity Types

Archaeological Intervention / Watching Brief
Field Survey / Measured Survey / Building Survey

Thesaurus Event Types

BUILDING SURVEY
WATCHING BRIEF

Event/Activity References

OEU - Old Event UID	EHE1190
OEV - Old SMR Event Number	35364

Organisation: Marches Archaeology

Associated Individuals

Dawkes, Giles, - Marches Archaeology

Associated Organisations

Location

Grid Reference

SO 5047 4565 (point) SO54NW Point

Administrative Areas

Civil Parish MORETON-ON-LUGG, HEREFORDSHIRE

Address - None recorded

Description and Sources

Description

Reason for Work: Erection of toilet and kitchen extension and insertion of new drainage at church. Watching brief on groundworks for extension and new drains, plus Level 3 building recording on section of medieval south aisle (and 19th century alterations) where wall was to be breached for the extension. (1)

Sources

(1) Unpublished Report: Dawkes, Giles. 1999. St. Andrew's Church, Moreton-on-Lugg, Herefordshire. Report on a building survey and watching brief.. Marches Archaeology.

Associated Monuments

8254 Church of St Andrew, Moreton on Lugg (Building 8254)

Event ID: EHE48858 **Name:** The Lower Lugg Valley Archaeology and Aggregates Project Stage 1

Event ID	Event Name	Event Type
EHE48858	The Lower Lugg Valley Archaeology and Aggregates Project Stage 1	Interpretation

External Reference:

Dates: 01/03/2006 - 31/07/2007

Project Details:

Event/Activity Types

Interpretation / Desk Based Assessment
Management / Strategic Management
Remote Sensing Survey / Aerial Photography / Conventional Aerial Photography

Thesaurus Event Types

CONVENTIONAL AERIAL PHOTOGRAPHY
DESK BASED ASSESSMENT

Event/Activity References

OEU - Old Event UID	EHE1764
OEV - Old SMR Event Number	48858

Organisation: Herefordshire Archaeology

Associated Individuals

Bapty, Ian - Herefordshire Archaeology

Associated Organisations

Location

Grid Reference

Centred SO 52645 43970 (9428m by 14934m) SO54SW Area

Administrative Areas

Civil Parish WELLINGTON, HEREFORDSHIRE

Address - None recorded

Description and Sources

Description

The Lower Lugg Archaeology and Aggregates Project aimed to improve understanding, management, protection and promotion of the visible and buried remains of past human settlement within the Lower Lugg Valley. The project stemmed from the development since the 1980s of large scale gravel quarrying in the Lower Lugg flood plain. Various highly significant finds at Wellington Quarry have confirmed that the Lower Lugg Valley has long been a significant area of intensive human settlement, and that nationally-important archaeological remains of this activity still survive. At the same time, given ongoing use of the Lower Lugg landscape for modern purposes such as gravel quarrying, farming and residential development, it is clear that effective management of the archaeological legacy of the Lower Lugg is a significant future challenge. The first phase of the project was to collate all known information about the past human settlement of the Lower Lugg Valley within an 'Archaeological Resource Assessment'. The assessment involved bringing together all existing archaeological discoveries and information from the Lower Lugg Valley, evaluation of the methods which have been used to detect, excavate and record archaeological deposits in advance of quarrying, a review of current understanding of the natural processes behind the creation of the Lower Lugg Valley, the gravel deposits, and river flood plain, and a review of the development of past and present sand and gravel quarrying in the Lower Lugg Valley (including identification of the areas which may be subject to future quarrying). This information has been used to define the significance of the known archaeological sequence of the Lower Lugg, to identify current gaps in knowledge, to indicate the principal threats to local archaeological remains, and to specify key targets for future archaeological research and management. (1)

Sources

(1) Data: Cox, Chris. 2006. The Lower Lugg Valley Archaeology and Aggregates Project AP Database.

-
- (2) Unpublished Report: Bapty, I. 2007. Lower Lugg Archaeology and Aggregates Resource Assessment: Volume 1. Herefordshire Archaeology.
- (3) Unpublished Report: Bapty, I. 2007. Lower Lugg Archaeology and Aggregates Resource Assessment: Volume 2. Herefordshire Archaeology.
- (4) Unpublished Report: Bapty, I. 2007. Lower Lugg Archaeology and Aggregates Resource Assessment: Volume 3. Herefordshire Archaeology.
- (5) Unpublished Report: Bapty, I. 2008. Lower Lugg Floodplain Archaeological Mitigation Review. Herefordshire Archaeology.
- (6) Unpublished Report: Cox, Chris. 2006. Lower Lugg Valley Archaeology and Aggregates Project: Interpretation of Aerial Photographs Project for Archaeology. Volume 1. Air Photo Services Ltd.
- (7) Unpublished Report: Cox, Chris. 2006. Lower Lugg Valley Archaeology and aggregates Project: Interpretation of Aerial Photographs Project for Archaeology. Volume 2, Gazetteer of Sites. Air Photo Services Ltd.
- (8) Booklet: Herefordshire Archaeology. 2008. Past & Present: Quarries, Archaeology and the Lower Lugg Valley.
-

Associated Monuments

- 10000 Medieval Buildings, S of Freens Court, Sutton (Monument 10000)
- 10162 Fishponds, SW of Freens Court, Marden (Monument 10162)
- 10374 Enclosure, South of Burghope, Wellington (Monument 10374)
- 10375 Enclosure, Southwest of Brookhouse Farm, Moreton-on-Lugg (Monument 10375)
- 15745 Cropmarks of possible enclosures, Northwest of Sutton Marsh (Monument 15745)
- 226 Cropmark Complex, East of Tupsley, Hampton Bishop (Monument 226)
- 23941 Lugg Bridge Quarry, north of Lugg Bridge, Holmer (Monument 23941)
- 30268 Ridge and Furrow System, Shelwick Green (Monument 30268)
- 30270 Circular cropmark, The Horseshoe, Sutton (Monument 30270)
- 30272 Cropmarks of enclosure/occupation site, North of St Donats Farm, Burghill (Monument 30272)
- 31033 Settlement Features, East of Old School House, Marden (Monument 31033)
- 314 Freens Court Medieval Manor & Moat (Site of), Sutton St Michael (Monument 314)
- 31603 Cropmark of oval enclosure, Hynett Farm, Lugwardine (Monument 31603)
- 31889 Water Meadows, Marden & Sutton St Nicholas (Monument 31889)
- 31972 Enclosed/Banked Formal Landscape Gardens, Freen's Court (Monument 31972)
- 36643 Water Meadows, Great Meadow, South of Bodenham (Monument 36643)
- 38463 Earthworks of ridge and furrow, Bell Field, Marden (Monument 38463)
- 39316 Middle Bronze Age Monument, Site of Former Moreton Camp, Wellington (Monument 39316)
- 40005 Quarry, Lyde Hill, Pipe and Lyde (Monument 40005)
- 4046 DMV, North of Lower Lyde Court, Pipe and Lyde (Monument 4046)
- 41013 Quarry, Ashgrove Farm, Marden (Monument 41013)
- 41014 Ridge and Furrow/Linear Quarry, Nash Hill (Monument 41014)
- 43932 Water Meadow, Shelwick Green (Monument 43932)
- 48836 Possible Causewayed Enclosure, Hill Croft Field, East of Ashgrove Farm, Bodenham (Monument 48836)
- 48837 Enclosure and Ditches, North of Lower Lyde Farm, Pipe and Lyde (Monument 48837)
- 48838 Medieval Occupation Site, Southwest of Holmer House, Holmer (Monument 48838)
- 48839 Trackway and Quarry, East of Hill Barn, Pipe and Lyde (Monument 48839)
- 48840 Enclosure, South of Lugg Bridge Farm, Lugwardine (Monument 48840)
- 48841 Water Management/Ridge and Furrow, West of Sutton Marsh (Monument 48841)
- 48843 Water Management/Ridge and Furrow, East of Shelwick Green (Monument 48843)
- 48844 Water Management Features, Wellington Quarry, Wellington (Monument 48844)
- 48845 Water Meadows, North of Moreton-on-Lugg (Monument 48845)
- 48846 Possible Deserted Settlement, Fromington (Monument 48846)
- 48847 Water Management Features, Northwest of Laystone Green, Wellington (Monument 48847)

48848	Earthworks of Ridge and Furrow, South of Monmarsh Farm, Marden (Monument 48848)
48849	Water Management, South of Lugwardine Bridge, Hampton Bishop (Monument 48849)
48850	Boundary Ditches, East of The Vern, Bodenham (Monument 48850)
51608	Beaker Burial, Salvage Recording Area 8, Wellington Quarry, Wellington (Monument 51608)
51624	Mesolithic Activity, Wellington Quarry, Wellington (Monument 51624)
51625	Neolithic Occupation, Wellington Quarry, Wellington (Monument 51625)
51626	Bronze Age Occupation, Wellington Quarry, Wellington (Monument 51626)
51627	Iron Age Occupation, Wellington Quarry, Wellington (Monument 51627)
51628	Roman Occupation, Wellington Quarry, Wellington (Monument 51628)
51629	Early Medieval Activity, Wellington Quarry, Wellington (Monument 51629)
51630	Medieval Occupation, Wellington Quarry, Wellington (Monument 51630)
51633	Iron Age Burials (Double Inhumation), Salvage Recording Area 3, Wellington Quarry, Wellington (Monument 51633)
51634	Roman Cremations, Wellington Quarry, Wellington (Monument 51634)
51635	Probable Roman Villa, Wellington Quarry, Wellington (Monument 51635)
51636	Early Medieval Watermill, Salvage Recording Area 9, Wellington Quarry, Wellington (Monument 51636)
51637	Probable Early Medieval Watermill, Salvage Recording Area 11, Wellington Quarry, Wellington (Monument 51637)
51638	Post-Medieval Activity, Wellington Quarry, Wellington (Monument 51638)
5319	Possible Enclosure, North of Court Farm, Hampton Bishop (Monument 5319)
5320	Multi-period site, North of Tidnor Wood, Lugwardine (Monument 5320)
53201	Ridge and Furrow, West of Bartestree Convent, Bartestree (Monument 53201)
53202	Ridge and furrow, 300m North of Sheepecote Lodge, Lugwardine (Monument 53202)
53203	Ridge and furrow, Immediately North of Sheepecote Lodge, Lugwardine (Monument 53203)
5522	Multi-period Occupation and Burial Site, Wellington Quarry, Wellington (Monument 5522)
5523	Enclosures, West of the Green, Wellington (Monument 5523)
58321	Ridge and Furrow, Great Meadow, South of Bodenham (Monument 58321)
6003	Field System and Water Management System, North of Wellington Quarry, Wellington (Monument 6003)
6018	Multi-period Occupation Site, East of Portway, Burghill (Monument 6018)
6019	Occupation Site, East of Wellington Wood, Wellington (Monument 6019)
6024	Field boundary, North of Upper Lyde Farm, Pipe and Lyde (Monument 6024)
6025	Iron Age Settlement and Bronze Age Ring Ditch, West of Lugwardine (Monument 6025)
6026	Cropmarks, Northeast of Burcott, Holmer (Monument 6026)
6027	Cropmarks, West of The Burcott, Holmer (Monument 6027)
6305	DMV, Between Upper Lyde and Lyde Arundel, Pipe and Lyde (Monument 6305)
6549	Wisteston Court, Marden (Building 6549)
7010	Ridge and Furrow/Water Management Features, North of Court Farm, Hampton Bishop (Monument 7010)
7015	Enclosure, E of village, Holmer (Monument 7015)
7016	DMV, East of the A49, Holmer (Monument 7016)
7036	Multi-period Occupation Site, South of Longworth, Mordiford Bridge (Monument 7036)
7055	Cropmarks, Northwest of West Lydiatt, Withington (Monument 7055)
7056	Ring Ditch, West of West Lydiatt, Withington (Monument 7056)
7062	Drainage Channel, SW of Freens Court, Sutton (Monument 7062)
7065	Possible Water Meadows, Northwest of Wergins Bridge, Sutton (Monument 7065)
7591	Ring Ditches/Possible Barrow Cemetery, Northeast of Wellington (Monument 7591)
8526	Enclosure and Trackway, South of Pikestye, Marden (Monument 8526)
8527	Enclosure, East of Court Farm, Hampton Bishop (Monument 8527)
8532	Shrunken settlement earthworks, Marden (Monument 8532)

- 8539 Probable Roman Settlement Enclosure, Wellington Quarry, Wellington (Monument 8539)
- 8799 Possible Enclosure, Opposite Hynett Farm, Lugwardine (Monument 8799)
- 912 Sutton Walls Hillfort (Monument 912)
- 9739 Possible Ring Ditch, South of Roman Road/Southeast of Railway (Monument 9739)

Event ID: EHE80014 **Name:** Evaluation, Moreton Business Park, Moreton-on-Lugg, 2012

Event ID	Event Name	Event Type
EHE80014	Evaluation, Moreton Business Park, Moreton-on-Lugg, 2012	Archaeological Intervention

External Reference:

Dates: 16/04/2012 - 01/05/2012

Project Details:

Event/Activity Types - None recorded

Thesaurus Event Types

EVALUATION

Event/Activity References - None recorded

Organisation:

Worcestershire Archaeological Service

Associated Individuals - None recorded

Associated Organisations - None recorded

Location

Grid Reference

Centred SO 50182 46449 (405m by 1070m) SO54NW Area

Administrative Areas

Civil Parish MORETON-ON-LUGG, HEREFORDSHIRE

Address - None recorded

Description and Sources

Description

An evaluation was carried out at moreton Business Park, Moreton-on-Lugg in 2012 in advance of redevelopment. 21 trenches were excavated over the site, which identified significant archaeological remains dating to the Roman period. (1)

Sources

(1) Unpublished Report: Rogers, T and Arnold, G. 2012. Archaeological Evaluation at Moreton Business Park, Moreton-on-Lugg, Herefordshire. Worcestershire Archaeological Service.

Associated Monuments

48820	Romano-British Occupation Site, Moreton Business Park, Moreton-on-Lugg (Monument 48820)
53085	Palaeochannel, Moreton Business Park, Moreton-on-Lugg (Natural Feature 53085)

Event ID: EHE80018 **Name:** Watching Brief, Ledbury Trunk Main Phase 1, 2007

Event ID	Event Name	Event Type
EHE80018	Watching Brief, Ledbury Trunk Main Phase 1, 2007	Archaeological Intervention

External Reference:

Dates: 01/05/2007 - 30/11/2007

Project Details:

Event/Activity Types - None recorded

Thesaurus Event Types

WATCHING BRIEF

Event/Activity References - None recorded

Organisation: Border Archaeology

Associated Individuals - None recorded

Associated Organisations - None recorded

Location

Grid Reference

Centred SO 5651 4349 (15663m by 2513m) SO54SE Dispersed

Administrative Areas

Civil Parish LEDBURY, HEREFORDSHIRE

Address - None recorded

Description and Sources

Description

A programme of archaeological work was carried out during the laying of the Ledbury Trunk Main water pipeline in 2007 - the Ledbury Trunk Main. The work was carried out in two phases, Phase 1, a watching brief, and Phase 2, excavation of access pits (EHE80019). Phase 1 of the work consisted of archaeological observation of the topsoil strip and subsequent open-cut trenching operations between the DCWW facility at Bewdley Bank and Withington, and of access pit excavations between Yarkhill and the western perimeter of the Roman urban settlement located to the south of Stretton Grandison. See EHE80019 for Phase 2. See linked monuments for details of the archaeological remains discovered during the watching brief. (1)

Sources

(1) Unpublished Report: Children, G & Priestley, G. 2009. Ledbury Trunk Main: Archaeological Programme of Works. Border Archaeology.

Associated Monuments

53088	Medieval Pottery Scatter, South of Appletree Cottage, Upper Lyde, Pipe and Lyde (Find Spot 53088)
53089	Roman and Medieval Pottery Scatters, Northwest of Upper Lyde Farm, Pipe and Lyde (Find Spot 53089)
53090	Roman Pottery Scatter, Northeast of Lower Lyde Farm, Pipe and Lyde (Find Spot 53090)
53091	Medieval and Post Medieval Pottery Scatter, 500m South of Wergins Bridge, Sutton (Find Spot 53091)
53092	Worked Wood Fragment (Trackway?), 300m Southeast of the Wergins Stone, Sutton (Monument 53092)
53093	Pottery Scatter, North of Lower Lyde Farm, Pipe and Lyde (Find Spot 53093)
53094	Worked Stone Block, 300m Southwest of Eau Withington Court, Withington (Monument 53094)

Event ID: EHE80061 **Name:** Evaluation. Upper House Farm, Moreton on Lugg. 2014

Event ID	Event Name	Event Type
EHE80061	Evaluation. Upper House Farm, Moreton on Lugg. 2014	Archaeological Intervention

External Reference:

Dates: 06/05/2014 - 31/05/2014, between

Project Details:

Event/Activity Types - None recorded

Thesaurus Event Types

EVALUATION

Event/Activity References - None recorded

Organisation: Border Archaeology

Associated Individuals - None recorded

Associated Organisations - None recorded

Location

Grid Reference

Centred SO 49337 45766 (246m by 277m) SO44NE Area

Administrative Areas

Civil Parish MORETON-ON-LUGG, HEREFORDSHIRE

Address - None recorded

Description and Sources

Description

Border Archaeology was instructed to undertake a programme of archaeological evaluation of land extending over an area of approximately 14,000 sq. m to the west of the existing poultry units, in respect of a proposal to erect a further six units. The evaluation was carried out between the May 8th and May 12th 2014. Eleven trenches, each measuring 20m x 2m, were opened within the study area, which comprised the southern extent of an arable field located to the west of the existing farm buildings. No deposits of archaeological significance were revealed during the work. A single possible flint scraper of unknown date was recovered from the plough-soil in the vicinity of Trench 4.

Sources

Unpublished Report: Logan, W. 06/2014. Upper House Farm, Moreton-On-Lugg, Herefordshire. Archaeological Evaluation. Border Archaeology.

Associated Monuments

56057 Flint Scraper. Upper House Farm, Moreton-On-Lugg. (Find Spot 56057)

Event ID: EHE80234 **Name:** Archaeological Field Evaluation at Moreton Park, Moreton-on-Lugg,

Event ID	Event Name	Event Type
EHE80234	Archaeological Field Evaluation at Moreton Park, Moreton-on-Lugg, Herefordshire. 2003	Archaeological Intervention

External Reference:

Dates: 12/11/2003 - 13/11/2003

Project Details:

Event/Activity Types - None recorded

Thesaurus Event Types

TRIAL TRENCH

Event/Activity References - None recorded

Organisation:

Worcestershire Archaeological Service

Associated Individuals - None recorded

Associated Organisations - None recorded

Location

Grid Reference

SO 5020 4559 (point) SO54NW Point

Administrative Areas

Civil Parish MORETON-ON-LUGG, HEREFORDSHIRE

Address - None recorded

Description and Sources

Description

An archaeological field evaluation was undertaken by Worcestershire Archaeological Service on behalf of Greatwest Investments Ltd at Moreton Park near Moreton-on-Lugg in Herefordshire, in order to inform future decisions regarding a proposed development. For the most part, the trenches exposed shallow and partially truncated alluvial profiles, while the ground investigation records suggested that a similar pattern obtained across the site.

Sources

Unpublished Report: Miller, D. 11/2003. Archaeological Field Evaluation at Moreton Park, Moreton-on-Lugg, Herefordshire. Worcestershire Archaeological Service.

Associated Monuments - None recorded

Event ID: EHE80296 **Name:** Desk-Based Assessment. Land West of Church House Farm, Moreton on

Event ID	Event Name	Event Type
EHE80296	Desk-Based Assessment. Land West of Church House Farm, Moreton on Lugg, Herefordshire. 2017	Heritage Assessment

External Reference:

Dates: 01/03/2017 - 01/03/2017

Project Details:

Event/Activity Types - None recorded

Thesaurus Event Types

DESK BASED ASSESSMENT

Event/Activity References - None recorded

Organisation: Cotswold Archaeology

Associated Individuals - None recorded

Associated Organisations - None recorded

Location

Grid Reference

SO 5037 4550 (point) SO54NW Point

Administrative Areas

Civil Parish MORETON-ON-LUGG, HEREFORDSHIRE

Address - None recorded

Description and Sources

Description

Pre-Commencement Event. Awaiting Report.

Sources - None recorded

Associated Monuments - None recorded

Event ID: EHE80383 **Name:** Archaeological Evaluation. Land to the west of Church House Farm, Moreton

Event ID	Event Name	Event Type
EHE80383	Archaeological Evaluation. Land to the west of Church House Farm, Moreton on Lugg, Herefordshire. 2019	Archaeological Intervention

External Reference:

Dates: 16/01/2019 - 18/01/2019

Project Details:

Event/Activity Types - None recorded

Thesaurus Event Types

TRIAL TRENCH

Event/Activity References - None recorded

Organisation: Headland Archaeology (UK) Ltd

Associated Individuals - None recorded

Associated Organisations - None recorded

Location

Grid Reference

Centred SO 5039 4549 (300m by 255m) SO54NW Area

Administrative Areas

Civil Parish RICHARDS CASTLE, HEREFORDSHIRE

Address - None recorded

Description and Sources

Description

Headland Archaeology was commissioned to undertake an archaeological trial trench evaluation on land adjacent to Church House Farm in Moreton on Lugg, Herefordshire. The work was undertaken to satisfy a planning condition relating to the construction of a 64 dwelling housing development. The evaluation consisted of the excavation of eight trenches in January 2019. The trenching identified one undated drainage ditch and an alluvial deposit, though to be associated with a potential palaeochannel on the site.

Sources

Unpublished Report: Cochrane, T. 2019. Church House Farm, Moreton on Lugg, Herefordshire. Archaeological Evaluation.. Headland Archaeology Ltd.

Associated Monuments

56714 Drainage Ditch, Land west of Church House, Moreton on Lugg (Monument 56714)

Event ID: EHE80401 **Name:** Watching Brief. Bewdley Bank Reservoir, Burghill, Herefordshire. 2019

Event ID	Event Name	Event Type
EHE80401	Watching Brief. Bewdley Bank Reservoir, Burghill, Herefordshire. 2019	Archaeological Intervention

External Reference:

Dates: 13/05/2019 - 30/05/2019

Project Details:

Event/Activity Types - None recorded

Thesaurus Event Types

WATCHING BRIEF

Event/Activity References - None recorded

Organisation:

Headland Archaeology (UK) Ltd

Associated Individuals - None recorded

Associated Organisations - None recorded

Location

Grid Reference

Centred SO 4881 4443 (310m by 314m) SO44SE Dispersed

Administrative Areas

Civil Parish BURGHILL, HEREFORDSHIRE

Address - None recorded

Description and Sources

Description

An Archaeological Watching Brief was undertaken by Headland Archaeology (UK) Ltd during groundworks associated with the construction of a covered reservoir at Bewdely Bank, Burghill, Herefordshire. The investigation identified the remains of a single, former hedge line, possibly associated with former strip fields. A general paucity of artefactual material was observed, with evidence of limited arable agricultural use of the site suggested.

Sources

Unpublished Report: Thomson, S. 2019. Bewdley Bank Reservoir, Burghill, Herefordshire-
Archaeological Watching Brief. Headland Archaeology Ltd.

Associated Monuments

58228 Field Boundary, Burghill (Monument 58228)

Event ID: EHE23330 **Name:** Evaluation, St Donat's Farm, 1997

Event ID	Event Name	Event Type
EHE23330	Evaluation, St Donat's Farm, 1997	Archaeological Intervention
External Reference:	SMR Event: 23330	
Dates:	01/01/1996	

Project Details:

Event/Activity Types

Archaeological Intervention / Excavation / Trial Trench

Thesaurus Event Types

TRIAL TRENCH

Event/Activity References

OEU - Old Event UID	EHE905
OEV - Old SMR Event Number	23330

Organisation: HWCC Archaeological Service

Associated Individuals

Cook, M, - Worcestershire Archaeological Service

Associated Organisations

Location

Grid Reference

Centred SO 486 456 (153m by 119m) SO44NE Area

Administrative Areas

Civil Parish BURGHILL, HEREFORDSHIRE

Address - None recorded

Description and Sources

Description

No archaeological deposits of any date were found. (1)

Sources

(1) Unpublished Report: Cook, M J. 1997. Evaluation of land at St Donats Farm.. HWCC Archaeological Service. Report 614

Associated Monuments - None recorded

Event ID: EHE30287 Name: Evaluation, St Donat's Farm, Burghill, 1998-1999

Event ID	Event Name	Event Type
EHE30287	Evaluation, St Donat's Farm, Burghill, 1998-1999	Archaeological Intervention

External Reference: SMR Event: 30287
Dates: 01/01/1998 - 31/12/1999

Project Details:

Event/Activity Types

Archaeological Intervention / Excavation / Trial Trench

Thesaurus Event Types

GEOPHYSICAL SURVEY
SYSTEMATIC FIELDWALKING SURVEY
TRIAL TRENCH

Event/Activity References

OEU - Old Event UID	EHE517
OEV - Old SMR Event Number	30287

Organisation: Worcestershire Archaeological Service

Associated Individuals

Jackson, Robin, - Worcestershire Archaeological Service

Associated Organisations

Location

Grid Reference

Centred SO 492 461 (1635m by 1019m) SO44NE Area

Administrative Areas

Civil Parish BURGHILL, HEREFORDSHIRE

Address - None recorded

Description and Sources

Description

Reason for Work: Permission granted for sand and gravel extraction on the condition that a programme of archaeological works was carried out prior to and alongside the mineral extraction. Quarriers were Lafarge Redland Aggregates Ltd. Brief written in 1991, revision to project design in July 96, June 98 and Sept 98. Documentary work. Geophysical survey over 20ha, with scanned, detailed magnetometry on 4ha. Fieldwalking on 10% of 16ha. 28 trenches of 28m by 1.8m over quarry area (0.06% of area), a further 5 trenches adjacent to new road. RESULTS geophysical survey produced no anomalies even in areas where trenching had demonstrated survival of archaeological deposits. Fieldwalking produced a thin scatter of material, including Roman and medieval pottery, no concentrations. Archaeological features were recorded in 9 trenches, the most important to the east end of the evaluation. Metalled surfaces, a metalled track, ditches, gully and a post hole.(1)
Area Investigated: 40 Hectare(s).
Associated Event(s): 23330

Sources

(1) Unpublished Report: Jackson, R, Buteux, V, Hurst, D & Pearson, E. 27/04/1999. Evaluation at St Donat's Farm, Burghill, Herefordshire.. Worcestershire Archaeological Service. 723

Associated Monuments

10375	Enclosure, Southwest of Brookhouse Farm, Moreton-on-Lugg (Monument 10375)
30291	St Donat's Farm/Upper House Farm, Roman Occupation Site (Monument 30291)

Event ID: EHE30309 **Name:** Desk-Based Assessment & Watching Brief. Parish Church of St Mary,

Event ID	Event Name	Event Type
EHE30309	Desk-Based Assessment & Watching Brief. Parish Church of St Mary, Burghill.	Interpretation

External Reference: SMR Event: 30309

Dates: 01/02/1997

Project Details:

Event/Activity Types

Interpretation / Desk Based Assessment

Thesaurus Event Types

DESK BASED ASSESSMENT

Event/Activity References

OEU - Old Event UID EHE288

OEV - Old SMR Event Number 30309

Organisation: City of Hereford Archaeology Committee

Associated Individuals

Shoesmith, Ron, - City of Hereford Archaeology Unit

Associated Organisations

Location

Grid Reference

SO 4794 4451 (point) SO44SE Point

Administrative Areas

Civil Parish BURGHILL, HEREFORDSHIRE

Address - None recorded

Description and Sources

Description

Reason for Work: Building of hall adjacent to the church on the north side
History of the village of Burghill taken from standard sources. Description of the church taken from RCHM.
Description and analysis of the graveyard, taken from maps. Decided that the north part of the site may contain early burials, burials associated with the asylum St Mary's Hospital, and unbaptised burials. A track or road may also be present. Suggested a geophysical survey as the next stage. (1)

Sources

(1) Unpublished Report: Shoesmith, R. 02/1997. The parish church of St Mary, Burghill, Herefordshire. A desk-to survey related of the northern part of the churchyard.. City of Hereford Archaeology Unit. 304

Associated Monuments

372 Church of St Mary the Virgin, Burghill (Building 372)

Event ID: EHE30310 **Name:** Geophysics. St Mary's Church, Burghill

Event ID	Event Name	Event Type
EHE30310	Geophysics. St Mary's Church, Burghill	Field Survey
External Reference:	SMR Event: 30310	
Dates:	08/05/1997 - 08/05/1997	

Project Details:

Event/Activity Types

Field Survey / Geophysical Survey

Thesaurus Event Types

GEOPHYSICAL SURVEY

Event/Activity References

OEU - Old Event UID	EHE289
OEV - Old SMR Event Number	30310

Organisation: Archaeological Investigations Ltd

Associated Individuals

Boucher, Andy, - Archaeological Investigations Ltd

Associated Organisations

Location

Grid Reference

SO 4794 4452 (point)	SO44SE	Point
----------------------	--------	-------

Administrative Areas

Civil Parish	BURGHILL, HEREFORDSHIRE
--------------	-------------------------

Address - None recorded

Description and Sources

Description

Reason for Work: Building of hall adjacent to the church on the north side. This resistivity survey takes place as a result of a recommendation given in a desk top survey. Resistivity survey at 0.5m intervals over area of interest. The geology is glacial gravels. One area of high resistance interpreted as a track. Striations of varying resistance running north-south, possibly caused by burials. These putative burials stop 16m north of the church. Another area of resistance adjacent to the church interpreted as material upcast from church foundations. A low area to the north possibly represents a quarrying pit or moat. (1)

Sources

(1) Unpublished Report: Boucher, A and Hoverd, T. 05/1997. St Mary's Church, Burghill. Earth resistance survey.. Archaeological Investigations Ltd. 318

Associated Monuments

372	Church of St Mary the Virgin, Burghill (Building 372)
-----	---

Event ID: EHE44997 **Name:** Desk-based Assessment and Evaluation at Upper House Farm, Moreton on

Event ID	Event Name	Event Type
EHE44997	Desk-based Assessment and Evaluation at Upper House Farm, Moreton on Lugg, 2007	Archaeological Intervention

External Reference: SMR Event: 44997

Dates: 20/08/2007 - 30/08/2007

Project Details:

Event/Activity Types

Archaeological Intervention / Excavation / Trial Trench
Interpretation / Desk Based Assessment

Thesaurus Event Types

DESK BASED ASSESSMENT
TRIAL TRENCH

Event/Activity References

OEU - Old Event UID	EHE1691
OEV - Old SMR Event Number	44997

Organisation: Worcestershire Archaeological Service

Associated Individuals

Wainwright, Jo, - Marches Archaeology

Associated Organisations

Location

Grid Reference

Centred SO 49287 45996 (164m by 150m) SO44NE Area

Administrative Areas

Civil Parish BURGHILL, HEREFORDSHIRE

Address - None recorded

Description and Sources

Description

Reason for Work: Redevelopment for Green Waste Facility

Nine trial trenches were excavated in the footprint of the proposed development on the site, which was under arable at the time of the evaluation. Archaeological features of Romano-British date were recorded in all nine trenches. See SMR 10375 for details. (1)

Associated Event(s): 30287

Sources

(1) Unpublished Report: Wainwright, Jo and Rogers, Tom. 27/09/2007. Archaeological Desk-based Assessment and Evaluation at Upper House Farm, Moreton on Lugg, Herefordshire.. Worcestershire Archaeological Service.

Associated Monuments

10375	Enclosure, Southwest of Brookhouse Farm, Moreton-on-Lugg (Monument 10375)
30291	St Donat's Farm/Upper House Farm, Roman Occupation Site (Monument 30291)

Herefordshire Council Event/Activity List Report

22/07/2021

Number of records: 16

Event no.	Event Name	Event Type	Organisation	Dates	NGR
EHE10304	Farmstead and Landscape Statement. Herefordshire Lowlands. National Character Area 100	Heritage Assessment	Historic England	01/01/2020 - 30/06/2020	SO 4880 5204
EHE1877	Evaluation, Upper House Farm, Moreton-on-Lugg, 2010	Archaeological Interventi	Border Archaeology	01/02/2010 - 28/02/2010	SO 49752 45908
EHE35364	Building Survey & Watching Brief. St Andrew's Church, Moreton-on-Lugg. 1999	Archaeological Interventi	Marches Archaeology	01/03/1999 - 31/03/1999	SO 5047 4565
EHE48858	The Lower Lugg Valley Archaeology and Aggregates Project Stage 1	Interpretation	Herefordshire Archaeology	01/03/2006 - 31/07/2007	SO 52645 43970
EHE80014	Evaluation, Moreton Business Park, Moreton-on-Lugg, 2012	Archaeological Interventi	Worcestershire Archaeological Service	16/04/2012 - 01/05/2012	SO 50182 46449
EHE80018	Watching Brief, Ledbury Trunk Main Phase 1, 2007	Archaeological Interventi	Border Archaeology	01/05/2007 - 30/11/2007	SO 5651 4349
EHE80061	Evaluation. Upper House Farm, Moreton on Lugg. 2014	Archaeological Interventi	Border Archaeology	06/05/2014 - 31/05/2014, between	SO 49337 45766
EHE80234	Archaeological Field Evaluation at Moreton Park, Moreton-on-Lugg, Herefordshire. 2003	Archaeological Interventi	Worcestershire Archaeological Service	12/11/2003 - 13/11/2003	SO 5020 4559
EHE80296	Desk-Based Assessment. Land West of Church House Farm, Moreton on Lugg, Herefordshire. 2017	Heritage Assessment	Cotswold Archaeology	01/03/2017 - 01/03/2017	SO 5037 4550
EHE80383	Archaeological Evaluation. Land to the west of Church House Farm, Moreton on Lugg, Herefordshire. 2019	Archaeological Interventi	Headland Archaeology (UK) Ltd	16/01/2019 - 18/01/2019	SO 5039 4549
EHE80401	Watching Brief. Bewdley Bank Reservoir, Burghill, Herefordshire. 2019	Archaeological Interventi	Headland Archaeology (UK) Ltd	13/05/2019 - 30/05/2019	SO 4881 4443

Event no.	Event Name	Event Type	Organisation	Dates	NGR
EHE23330	Evaluation, St Donat's Farm, 1997	Archaeological Interventi	HWCC Archaeological Service	01/01/1996	SO 486 456
EHE30287	Evaluation, St Donat's Farm, Burghill, 1998-1999	Archaeological Interventi	Worcestershire Archaeological Service	01/01/1998 - 31/12/1999	SO 492 461
EHE30309	Desk-Based Assessment & Watching Brief. Parish Church of St Mary, Burghill.	Interpretation	City of Hereford Archaeology Committee	01/02/1997	SO 4794 4451
EHE30310	Geophysics. St Mary's Church, Burghill	Field Survey	Archaeological Investigations Ltd	08/05/1997 - 08/05/1997	SO 4794 4452
EHE44997	Desk-based Assessment and Evaluation at Upper House Farm, Moreton on Lugg, 2007	Archaeological Interventi	Worcestershire Archaeological Service	20/08/2007 - 30/08/2007	SO 49287 45996

HISTORIC ENVIRONMENT RECORD REPORT

Listed Buildings

Herefordshire Council Designation List Report

22/07/2021

Number of records: 13

DesigUID	Name	Type	List Entry No	NGR
DHE5932	BARN ADJACENT TO FORMER HOUSE AT LION FARM	Listed Building	1393013	Centred SO 4874 4514 (14m by 17m)
DHE3417	BARN APPROXIMATELY 20 METRES EAST OF CHURCH FARMHOUSE	Listed Building	1172724	Centred SO 50495 45652 (45m by 15m)
DHE3420	BASE OF CHURCHYARD CROSS APPROXIMATELY 5 METRES SOUTH OF CHURCH OF ST PETER	Listed Building	1349017	Centred SO 50283 44078 (0m by 1m)
DHE3373	BURGHILL GRANGE	Listed Building	1167979	Centred SO 48219 44431 (27m by 27m)
DHE3378	CHURCH COTTAGE	Listed Building	1099282	Centred SO 47958 44403 (11m by 8m)
DHE3379	CHURCH FARMHOUSE	Listed Building	1296613	Centred SO 48023 44483 (16m by 12m)
DHE3416	CHURCH OF ST ANDREW	Listed Building	1099254	Centred SO 50479 45659 (21m by 16m)
DHE3371	CHURCH OF ST MARY	Listed Building	1099280	Centred SO 47941 44500 (37m by 26m)
DHE3419	CHURCH OF ST PETER	Listed Building	1172739	Centred SO 50278 44092 (30m by 20m)
DHE3372	CHURCHYARD CROSS APPROXIMATELY 15 METRES SOUTH EAST OF CHURCH OF ST MARY	Listed Building	1348989	Centred SO 47945 44466 (2m by 2m)
DHE3374	DOVECOTE APPROXIMATELY 50 METRES SOUTH WEST OF BURGHILL GRANGE	Listed Building	1099281	Centred SO 48151 44444 (5m by 5m)
DHE5931	FORMER HOUSE AT LION FARM	Listed Building	1393001	Centred SO 4872 4513 (21m by 23m)
DHE7816	Pipe and Lyde War Memorial	Listed Building	1464319	Centred SO 5026 4406 (1m by 0m)

Herefordshire Council Designation Full Report

22/07/2021

Number of records: 13

DesigUID: DHE5932 **Type:** Listed Building **Status:** Active

Legacy UID **List Entry No** **Volume/Map/Item**
505621 1393013 1819, 0, 10019

Name: BARN ADJACENT TO FORMER HOUSE AT LION FARM

Grade: II **Date Assigned:** 29/10/2008 **Amended:** **Revoked:**

Legal Description

BURGHILL

1819/0/10019 Barn Adjacent to Former House at Lion 29-OCT-08 Farm

II. A farm building of late-C17 or early-C18 date with a later outshut to the east side. The building has a timber frame with clapboarded covering and some brick infill and a corrugated metal roof. The barn is oriented with its ridge running north-south and there are three cells to the plan, divided by clapboarded partition walls, with lofts above the northern and southern cells and the central, narrower, cell open to the roof. EXTERIOR: The west front has C20 brickwork to the lower walls at right and clapboarding to the rest of the front. The walling stands on a stone plinth. The original corner posts are exposed. There are three doors to the ground floor at left and two windows with metal bars at right. At first floor level there are two taking-in doors to centre and left. The south gable end has brick walling to the lower body and a stable door to left. The walling above is clapboarded and there are a window and taking-in door. The lean-to at right, whose gable end walling is flush with that of the barn, has a door to right and exposed framing. The north gable end has a stone plinth and exposed small framing with brick infill and clapboarding to the gable apex and lean-to. The east flank is entirely masked by the later lean-to which has a deep rubble stone plinth and clapboard walling with two and three-light casements and an opening to the right. INTERIOR: The east side retains its stone plinth and sill beam and at the south end of the west front are the original wall posts. The stud walls between the internal spaces have posts and passing braces and are clapboarded. At the south end is a manger filled from the loft above. The roof has two trusses with king post and queen struts, with collars and ties and angle struts. The roof has two ranks of staggered, trenched purlins and its original common rafters and some battens and has a long, passing wind brace. The form of the small framing can be seen in the interior of the later lean-to on the east side. It is apparent that there has been some re-ordering of the top rank of framing cells but the intact corner posts at three of the corners would indicate that this was not the result of a raising of the roof. There are also iron bolts and braces to this walling. The trusses of the lean-to have ties and angle struts and two ranks of purlins.

REASONS FOR DESIGNATION DECISION: The Barn at Lion Farm, Burghill, Herefordshire is designated at Grade II for the following principal reasons:

- The timber frame to this barn is largely intact with few major alterations
- The proximity and similar dating of the barn and adjacent farmhouse give each other context and show the nucleus of this late-C17/C18 farm.

SO4874645140

Curatorial Notes

Type and date: BUILDING.

Designating Organisation:

Location

Grid Reference: Centred SO 4874 4514 (14m by 17m)

Map sheet: SO44NE **Area (Ha):** 119.53

Administrative Areas

Civil Parish BURGHILL, HEREFORDSHIRE

Postal Addresses - None recorded

Listed Building Addresses

Statutory

BARN ADJACENT TO FORMER HOUSE AT LION FARM

DesigUID: DHE5932

Name: BARN ADJACENT TO FORMER HOUSE AT LION FARM

Sources - None recorded

Associated Monuments - None

Additional Information

BldConArea: SOUTH AREA

List Parish: BURGHILL

List District: HEREFORDSHIRE

List County: HEREFORD AND WORCESTER

Group Value: **Upload Date:** 16/01/2009

DesigUID: DHE3417

Type: Listed Building

Status: Active

Legacy UID

List Entry No

Volume/Map/Item

154248

1172724

1819, 3, 63

Name: BARN APPROXIMATELY 20 METRES EAST OF CHURCH FARMHOUSE

Grade: II

Date Assigned: 19/01/1987

Amended:

Revoked:

Legal Description

MORETON-ON-LUGG CP MORETON-ON-LUGG SO 54 NW 3/63 Barn approximately 20 m east of Church Farmhouse (not included)

GV II

Barn. Late C17. Timber-framed with sandstone rubble plinth and part brick and part woven infill; Welsh slate roof. Eight bays, mainly floored throughout. Six openings to ground floor, ten panels below eaves with infill missing. Interior: trusses with two struts to collar. Barn also forms southern boundary of churchyard.

Listing NGR: SO5050245652.

Curatorial Notes

Type and date: LATE C17 TIMBER FRAMED BARN. Date: from 1667 to 1699

Type and date: LATE C17 BARN. Date: from 1667 to 1699

Main material: timber

Main material: sandstone

Main material: rubble

Main material: brick

Covering material: welsh slate

Designating Organisation:

Location

Grid Reference: Centred SO 50495 45652 (45m by 15m)

Map sheet: SO54NW

Area (Ha): 209.51

Administrative Areas

Civil Parish MORETON-ON-LUGG, HEREFORDSHIRE

Postal Addresses - None recorded

Listed Building Addresses

Statutory

BARN APPROXIMATELY 20 METRES EAST OF CHURCH FARMHOUSE

Sources - None recorded

Associated Monuments

46255 Monument: Church House Farm

Additional Information

BldConArea: SOUTH AREA

DesigUID: DHE3417 **Name:** BARN APPROXIMATELY 20 METRES EAST OF CHURCH FARMHOUSE

List Parish: MORETON ON LUGG
List District: MORETON ON LUGG
List County: HEREFORDSHIRE
List County: HEREFORD AND WORCESTER
Group Value: **Upload Date:** 16/01/2009

DesigUID: DHE3420 **Type:** Listed Building **Status:** Active

Legacy UID **List Entry No** **Volume/Map/Item**
154251 1349017 1819, 6, 66

Name: BASE OF CHURCHYARD CROSS APPROXIMATELY 5 METRES SOUTH OF CHURCH OF ST PETER

Grade: II **Date Assigned:** 27/01/1967 **Amended:** **Revoked:**

Legal Description

PIPE AND LYDE CP - SO 54 SW 6/66 Base of churchyard cross approximately 5 m 27.1.67 south of Church of St Peter

GV II

Base of churchyard cross and lower part of shaft. C14. Square plinth with square to octagonal base with moulded capping, trefoil-headed niche in west face and octagonal section of shaft.

Listing NGR: SO5028444078

Curatorial Notes

Type and date: C14 CHURCHYARD. Date: from 1300 to 1399

Type and date: C14 CROSS. Date: from 1300 to 1399

Main material: stone

Designating Organisation:

Location

Grid Reference: Centred SO 50283 44078 (0m by 1m)

Map sheet: SO54SW **Area (Ha):** 0.28

Administrative Areas

Civil Parish PIPE AND LYDE, HEREFORDSHIRE

Postal Addresses - None recorded

Listed Building Addresses

Statutory

BASE OF CHURCHYARD CROSS APPROXIMATELY 5 METRES SOUTH OF CHURCH OF ST PETER

Sources - None recorded

Associated Monuments

6508 Monument: Churchyard Cross, Pipe & Lyde

Additional Information

BldConArea: SOUTH AREA

List Parish: PIPE AND LYDE

List District: HEREFORDSHIRE

List County: HEREFORD AND WORCESTER

Group Value: **Upload Date:** 16/01/2009

DesigUID: DHE3373 **Type:** Listed Building **Status:** Active

Legacy UID **List Entry No** **Volume/Map/Item**

DesigUID: DHE3373 **Name:** BURGHILL GRANGE

154204 1167979 1819, 5, 19

Name: BURGHILL GRANGE

Grade: II **Date Assigned:** 20/10/1952 **Amended:** **Revoked:**

Legal Description

BURGHILL CP BURGHILL SO 44 SE

5/19 Burghill Grange

20.IO.52

GV II

House. C17 core but largely dating from C18; C20 alterations. Timber- framed earlier core encased in brick, Welsh slate roof. Half H-shaped plan with central entrance; axial stack and pair of lateral stacks to each wing, C17 section largely incorporated into south wing. Two storeys and attics. Main front symmetrical with gables flanking central section. 1:2:1 windows; semi-circular headed windows in gables, paired glazing bar sash windows below and glazing bar sash windows to central block. Central doorway with pilasters and cornice, 6-panelled door. Interior is said to contain panelling and C18 plaster ceilings. (RCHM Vol II, p 43).

Listing NGR: SO4821544430

Curatorial Notes

Type and date: C17 TIMBER FRAMED HOUSE. Date: from 1600 to 1699

Type and date: C17 HOUSE. Date: from 1600 to 1699

Type and date: C18 HOUSE. Date: from 1700 to 1799

Type and date: C20 HOUSE. Date: from 1900 to 1999

Main material: timber

Main material: brick

Covering material: welsh slate

Designating Organisation:

Location

Grid Reference: Centred SO 48219 44431 (27m by 27m)

Map sheet: SO44SE **Area (Ha):** 346.48

Administrative Areas

Civil Parish BURGHILL, HEREFORDSHIRE

Postal Addresses

Church House Farm, Burghill, Hereford, HR4 7SF

Listed Building Addresses

Statutory

BURGHILL GRANGE

Sources - None recorded

Associated Monuments

12385 Building: Burghill Grange

Additional Information

BldConArea: SOUTH AREA
 BURGHILL

List Parish: BURGHILL

List District: HEREFORDSHIRE

List County: HEREFORD AND WORCESTER

Group Value: **Upload Date:** 16/01/2009

DesigUID: DHE3378 **Type:** Listed Building **Status:** Active

DesigUID: DHE3378 **Name:** CHURCH COTTAGE

Legacy UID	List Entry No	Volume/Map/Item
154209	1099282	1819, 5, 24

Name: CHURCH COTTAGE

Grade: II **Date Assigned:** 19/01/1987 **Amended:** **Revoked:**

Legal Description

BURGHILL CP BURGHILL SO 44 SE 5/24 Church Cottage

- II

House. C18, with late C19 alterations. Timber-framed with sandstone plinth and painted brick infill; thatched roof. Two framed bays aligned east/west with addition to east end; gable-end stacks; entrance to south front. Single storey and attic with single-storey addition. Central eye-brow dormer with one 4-pane window and one 2-light casement window, one 2-light casement window to ground floor, similar 2-light window in single-storey addition.

Listing NGR: SO4795444403

Curatorial Notes

Type and date: C18 TIMBER FRAMED HOUSE. Date: from 1700 to 1799

Type and date: C18 HOUSE. Date: from 1700 to 1799

Type and date: LATE C19 HOUSE. Date: from 1867 to 1899

Main material: timber

Main material: sandstone

Main material: brick

Covering material: thatch

Designating Organisation:

Location

Grid Reference: Centred SO 47958 44403 (11m by 8m)

Map sheet: SO44SE **Area (Ha):** 52.87

Administrative Areas

Civil Parish BURGHILL, HEREFORDSHIRE

Postal Addresses

Church House Farm, Burghill, Hereford, HR4 7SF

Listed Building Addresses

Statutory

CHURCH COTTAGE

Sources - None recorded

Associated Monuments - None

Additional Information

BldConArea: SOUTH AREA
BURGHILL

List Parish: BURGHILL

List District: HEREFORDSHIRE

List County: HEREFORD AND WORCESTER

Group Value: **Upload Date:** 16/01/2009

DesigUID: DHE3379 **Type:** Listed Building **Status:** Active

Legacy UID	List Entry No	Volume/Map/Item
154210	1296613	1819, 5, 25

Name: CHURCH FARMHOUSE

Grade: II **Date Assigned:** 19/01/1987 **Amended:** **Revoked:**

DesigUID: DHE3379

Name: CHURCH FARMHOUSE

Legal Description

BURGHILL CP BURGHILL SO 44 SE 5/25 Church Farmhouse

- II

Farmhouse. C17 with late C19 and C20 alterations. Timber-framed with sandstone plinth and part painted brick, part wattle-and-daub infill; rendered south front. Tiled roof. L-plan with main axial stack backing onto through-passage. Single storey and attic. North front: central gabled dormer with horizontal sliding sash window, one 3-light C20 window to ground floor to left of lean-to porch with ledged door; gable end of wing to right with horizontal sliding sash window above roof line of adjoining slightly lower addition with 2-light C20 window. In former doorway to east side is a 2-light C20 window in gable. Framing appears largely complete: three square panels from sill to wall-plate.

Listing NGR: SO4802044480

Curatorial Notes

Type and date: C17 TIMBER FRAMED HOUSE. Date: from 1600 to 1699

Type and date: C17 FARMHOUSE. Date: from 1600 to 1699

Type and date: LATE C19 FARMHOUSE. Date: from 1867 to 1899

Type and date: C20 FARMHOUSE. Date: from 1900 to 1999

Main material: timber

Main material: sandstone

Main material: brick

Main material: wattle

Main material: daub

Main material: render

Covering material: tile

Designating Organisation:

Location

Grid Reference: Centred SO 48023 44483 (16m by 12m)

Map sheet: SO44SE **Area (Ha):** 132.33

Administrative Areas

Civil Parish BURGHILL, HEREFORDSHIRE

Postal Addresses

Church House Farm, Burghill, Hereford, HR4 7SF

Listed Building Addresses

Statutory

CHURCH FARMHOUSE

Sources - None recorded

Associated Monuments

12387 Building: Church House Farm, Burghill

Additional Information

BldConArea: SOUTH AREA

BURGHILL

List Parish: BURGHILL

List District: HEREFORDSHIRE

List County: HEREFORD AND WORCESTER

Group Value: **Upload Date:** 16/01/2009

DesigUID: DHE3416

Type: Listed Building

Status: Active

Legacy UID

List Entry No

Volume/Map/Item

154247

1099254

1819, 3, 62

DesigUID: DHE3416

Name: CHURCH OF ST ANDREW

Name: CHURCH OF ST ANDREW

Grade: II

Date Assigned: 27/01/1967

Amended:

Revoked:

Legal Description

MORETON-ON-LUGG CP MORETON-ON-LUGG SO 54 NW 3/62 Church of St Andrew 27.1.67

GV II

Parish church. Largely 1867 reconstruction by W H Knight, with internal chancel decoration by A Salviati 1887, remains of a C12 window in south wall of chancel, C15 south arcade, roofs of nave and south aisle possibly of C15. Coursed and squared sandstone rubble, ashlar dressings; stone slate roof. Nave with south-west tower, south aisle and north porch, chancel. Nave: north wall with two 2-light windows with quatrefoil in roundel and moulded label to left and similar window to right of gabled south porch; pointed arched head to doorway with attached shafts and decorative capitals, moulded label. South aisle with two C19 trefoil-headed lights and one re-set late C13 east window of one trefoil-headed light. South-west tower of three stages with octagonal broach spire; 2-light openings to bell stage with roundel and decorative attached shafts and moulded label. Chancel north wall window with pair of trefoil-headed lights with trefoil in roundel to each. Three trefoil-headed lights to east window with three trefoils in roundel set in larger roundel above; remains of semi-circular headed C12 light in south wall. Interior: trussed rafter roof to nave possibly of C15 date; pent roof to south aisle of three-bays with moulded members; embattled wall-plate and curved braces springing from moulded wooden corbels. Ceiled and decorated roof to chancel of C19. Chancel walls and reredos completely covered in mosaic decoration by Salviati; with mosaic angels in nave of a later date, 1899. C15 screen now at west end of church at organ chamber of eight single-light divisions closed at lower half and open to upper part with cinquefoiled ogee-headed lights with tracery, moulded mullions, and moulded cornice with vine ornament. (RCHM Vol II, p 147; BoE, p 256).

Listing NGR: SO5048145657

Curatorial Notes

Type and date: C12 PARISH CHURCH. Date: from 1100 to 1199

Type and date: C15 PARISH CHURCH. Date: from 1400 to 1499

Type and date: 1867 PARISH CHURCH. Date: 1867

Type and date: 1887 PARISH CHURCH. Date: 1887

Main material: sandstone

Main material: rubble

Main material: ashlar

Covering material: stone

Designating Organisation:

Location

Grid Reference: Centred SO 50479 45659 (21m by 16m)

Map sheet: SO54NW

Area (Ha): 184.49

Administrative Areas

Civil Parish

MORETON-ON-LUGG, HEREFORDSHIRE

Postal Addresses - None recorded

Listed Building Addresses

Statutory

CHURCH OF ST ANDREW

Sources - None recorded

Associated Monuments

8254

Building: Church of St Andrew, Moreton on Lugg

Additional Information

BldConArea:

SOUTH AREA

MORETON ON LUGG

List Parish:

MORETON ON LUGG

List District:

HEREFORDSHIRE

List County:

HEREFORD AND WORCESTER

DesigUID: DHE3416

Name: CHURCH OF ST ANDREW

Group Value:

Upload Date: 16/01/2009

DesigUID: DHE3371

Type: Listed Building

Status: Active

Legacy UID

List Entry No

Volume/Map/Item

154202

1099280

1819, 5, 17

Name: CHURCH OF ST MARY

Grade: II*

Date Assigned: 27/01/1967

Amended:

Revoked:

Legal Description

BURGHILL CP BURGHILL SO 44 SE 5/17 Church of St Mary 27.1.67

GV II*

Parish church. C12 core, altered and enlarged during late C12 or early C13 and C14, south porch added late in C15 or early C16, the west tower was rebuilt in 1812 and further restoration and additions in 1824, 1854, 1862, 1879 - 80 and 1894. Coursed and squared sandstone rubble, ashlar dressings, Welsh slate roof. West tower: three stages, string course, embattled parapet with pinnacles, single square-headed lights to second stage and lancets to bell stage. Clock faces to north and south. Nave: south clerestory, three square-headed single-light windows to west of square-headed window with two lights and easternmost window with two trefoiled ogee-headed lights. North clerestory has one similar window with two tre- foiled ogee-headed lights to east. South aisle: one C19 window with two trefoil-headed lights and cinquefoil to left and three similar windows to right of heavily restored south porch. The north aisle retains one C14 window of two trefoiled ogee-headed lights, and to the west a lancet window of c1200. Chancel: C14 window of two trefoil-headed lights and similar C19 window to left of C19 chancel doorway. C14 window of two trefoil-headed lights to right. East window largely C19 of three trefoil-headed lights. Interior: five-bay north arcade with pointed arches of two chamfered orders, circular piers with moulded bases and capitals. Traces of earlier arcade in scallop capital of westernmost bay. C14 five-bay south arcade with pointed arches of two chamfered orders, octagonal piers, moulded bases and capitals. Four- bay C19 crown-post roof to nave, continuous trussed rafter-roof to chancel, no chancel arch. Fittings: C14 rood screen, largely restored during C17 and C19; five cusped lights flank opening, steeply coved. C14 piscina in rood loft, plain C17 panelled octagonal pulpit. C12 font has unusual base with figures in niches, lead bowl with vine ornament. C19 carved wooded reredos with figures of church fathers in niches. Monuments: Milbourne memorial, chest tomb with effigies c1440, alabaster, male figure in armour, female figure in court dress, weepers to sides. Commemorates Sir John Milbourne and Elizabeth Devereux, his wife. Robert Masters memorial, brass, 1619, with shield of arms and globe: "Here lyeth the body of ROBERT MASTERS gent, late Lord of this manour who traveled wth THOMAS CANDISH ESQr to Virginia and afterward aboute the globe of ye whole worlde and after his returne married Winifred ye daughter of Thoms Cornwall of Bucklane gent by whom he hath 2 sones and 7 daughters, he departed this life 3 of June Ao 1619".

Listing NGR: SO4793444501

Curatorial Notes

Type and date: C12 PARISH CHURCH. Date: from 1100 to 1199

Type and date: EARLY C13 PARISH CHURCH. Date: from 1200 to 1232

Type and date: C14 PARISH CHURCH. Date: from 1300 to 1399

Type and date: LATE C15 OR EARLY C16 PARISH CHURCH. Date: from 1467 to 1532

Type and date: C19 PARISH CHURCH. Date: from 1800 to 1899

Type and date: c1440 CHEST TOMB. Date: from 1420 to 1460

Type and date: 1619 COMMEMORATIVE BRASS. Date: 1619

Main material: sandstone

Main material: rubble

Main material: ashlar

Covering material: welsh slate

Designating Organisation:

Location

Grid Reference: Centred SO 47941 44500 (37m by 26m)

Map sheet: SO44SE

Area (Ha): 477.59

Administrative Areas

Civil Parish

BURGHILL, HEREFORDSHIRE

DesigUID: DHE3371

Name: CHURCH OF ST MARY

Postal Addresses

Church House Farm, Burghill, Hereford, HR4 7SF

Listed Building Addresses

Statutory
CHURCH OF ST MARY

Sources - None recorded

Associated Monuments

372 Building: Church of St Mary the Virgin, Burghill

Additional Information

BldConArea: SOUTH AREA
BURGHILL
List Parish: BURGHILL
List District: HEREFORDSHIRE
List County: HEREFORD AND WORCESTER
Group Value: **Upload Date:** 16/01/2009

DesigUID: DHE3419 **Type:** Listed Building **Status:** Active

Legacy UID	List Entry No	Volume/Map/Item
154250	1172739	1819, 6, 65

Name: CHURCH OF ST PETER

Grade: II* **Date Assigned:** 27/01/1967 **Amended:** **Revoked:**

Legal Description

PIPE AND LYDE CP - SO 54 SW 6/65 Church of St Peter 27.1.67

GV II*

Parish church. Late C12 or C13 nave and west tower, C14 chancel, largely rebuilt 1874 by F R Kempson. Sandstone rubble with ashlar dressings, tiled roofs and shingle to spire. West tower, nave with south porch, chancel and north vestry. West tower: early C13, two stages with C19 broach spire, plain C14 corbels and lancet windows to north and south. Pair of C19 semi-circular headed openings to east side of bell stage and lancet openings to remaining sides. Nave: C19 windows to south; one lancet with moulded label to left and and two pairs of similar windows to right of C19 gabled south porch; late C12 two-centred arched headed south doorway with roll moulded jambs partly restored. Six similar C19 windows to north wall and one late C12 semi-circular headed light remains intact toward centre rear blocked and altered north doorway. Chancel: single trefoil-headed light and 2-light window with plain Y-tracery; north wall altered by addition of C19 vestry. East window: three plain stepped lights. Interior: C14 or C15 roof to chancel of three bays; open arched brace trusses with trefoil above. C19 roof to nave. Stone staircase in north-east angle of nave formerly leading to rood loft, C15 rood beam, with carved floral and vine ornament. Font, C13, moulded octagonal base and round stem with C19 bowl.

Listing NGR: SO5028344093.

Curatorial Notes

Type and date: LATE C12 OR C13 PARISH CHURCH. Date: from 1167 to 1299
 Type and date: C14 PARISH CHURCH. Date: from 1300 to 1399
 Type and date: 1874 PARISH CHURCH. Date: 1874
 Type and date: C15 PARISH CHURCH. Date: from 1400 to 1499

Main material: sandstone
 Main material: rubble
 Main material: ashlar
 Covering material: tile
 Covering material: shingle

Designating Organisation:

Location

DesigUID: DHE3419 **Name:** CHURCH OF ST PETER

Grid Reference: Centred SO 50278 44092 (30m by 20m)
Map sheet: SO54SW **Area (Ha):** 265.13

Administrative Areas

Civil Parish PIPE AND LYDE, HEREFORDSHIRE

Postal Addresses - None recorded

Listed Building Addresses

Statutory
CHURCH OF ST PETER

Sources - None recorded

Associated Monuments

6887 Building: Church of St Peter, Pipe & Lyde

Additional Information

BldConArea: SOUTH AREA
List Parish: PIPE AND LYDE
List District: HEREFORDSHIRE
List County: HEREFORD AND WORCESTER
Group Value: **Upload Date:** 16/01/2009

DesigUID: DHE3372 **Type:** Listed Building **Status:** Active
Legacy UID **List Entry No** **Volume/Map/Item**
154203 1348989 1819, 5, 18
Name: CHURCHYARD CROSS APPROXIMATELY 15 METRES SOUTH EAST OF CHURCH OF ST MARY
Grade: II **Date Assigned:** 19/01/1987 **Amended:** **Revoked:**

Legal Description

BURGHILL CP BURGHILL SO 44 SE 5/18 Churchyard cross approximately 15 m south-east of Church of St Mary

GV II

Churchyard cross. C14 base and C19 shaft and cross. Sandstone ashlar. Stepped plinth, square base with trefoil-headed niche in west face.

Listing NGR: SO4794744468

Curatorial Notes

Type and date: C14 CHURCHYARD. Date: from 1300 to 1399
Type and date: C14 CROSS. Date: from 1300 to 1399
Type and date: C19 CHURCHYARD. Date: from 1800 to 1899
Type and date: C19 CROSS. Date: from 1800 to 1899
Main material: sandstone
Main material: ashlar

Designating Organisation:

Location

Grid Reference: Centred SO 47945 44466 (2m by 2m)
Map sheet: SO44SE **Area (Ha):** 3.50

Administrative Areas

Civil Parish BURGHILL, HEREFORDSHIRE

Postal Addresses

Church House Farm, Burghill, Hereford, HR4 7SF

Listed Building Addresses

DesigUID: DHE3372 **Name:** CHURCHYARD CROSS APPROXIMATELY 15 METRES SOUTH EAST

Statutory
CHURCHYARD CROSS APPROXIMATELY 15 METRES SOUTH EAST OF CHURCH OF ST MARY

Sources - None recorded

Associated Monuments

7285 Monument: Churchyard Cross, Burghill

Additional Information

BldConArea: SOUTH AREA
 BURGHILL
List Parish: BURGHILL
List District: HEREFORDSHIRE
List County: HEREFORD AND WORCESTER
Group Value: **Upload Date:** 16/01/2009

DesigUID: DHE3374 **Type:** Listed Building **Status:** Active

Legacy UID **List Entry No** **Volume/Map/Item**
154205 1099281 1819, 5, 20

Name: DOVECOTE APPROXIMATELY 50 METRES SOUTH WEST OF BURGHILL GRANGE

Grade: II **Date Assigned:** 27/01/1967 **Amended:** **Revoked:**

Legal Description

BURGHILL CP BURGHILL SO 44 SE 5/20 Dovecote approximately 50 m south-west of 27.01.67 Burghill Grange
GV II

Dovecote. Dated 1717. Brick with tiled roof. Octagonal with segmental headed blind arches to each side. Octagonal cupola. Datestone to north. Interior inaccessible.

Listing NGR: SO4815244444

Curatorial Notes

Type and date: 1717 DOVECOTE. Date: 1717
Main material: brick
Covering material: tile

Designating Organisation:

Location

Grid Reference: Centred SO 48151 44444 (5m by 5m)
Map sheet: SO44SE **Area (Ha):** 21.00

Administrative Areas

Civil Parish BURGHILL, HEREFORDSHIRE

Postal Addresses

Church House Farm, Burghill, Hereford, HR4 7SF

Listed Building Addresses

Statutory
DOVECOTE APPROXIMATELY 50 METRES SOUTH WEST OF BURGHILL GRANGE

Sources - None recorded

Associated Monuments - None

Additional Information

BldConArea: SOUTH AREA

DesigUID: DHE3374 **Name:** DOVECOTE APPROXIMATELY 50 METRES SOUTH WEST OF

BURGHILL

List Parish: BURGHILL

List District: HEREFORDSHIRE

List County: HEREFORD AND WORCESTER

Group Value: **Upload Date:** 16/01/2009

DesigUID: DHE5931 **Type:** Listed Building **Status:** Active

Legacy UID **List Entry No** **Volume/Map/Item**

505105 1393001 1819, 0, 10018

Name: FORMER HOUSE AT LION FARM

Grade: II **Date Assigned:** 29/10/2008 **Amended:** **Revoked:**

Legal Description

BURGHILL

1819/0/10018 Former House at Lion Farm 29-OCT-08

GV II A former farmhouse, now used for agricultural storage, of the late C17.

MATERIALS: The building has a timber frame with some original wattle and daub infill to the first floor and attic and later brick infill at ground floor level. The roof has been replaced and is of corrugated metal.

PLAN: Two storeys with attic. Three cell plan, having central lobby entry with staircase to the centre. The north and south rooms both have stacks to the gable ends. C19 additions have been built to the north gable end and east and west sides.

EXTERIOR: The west (road) front has sizeable C19 additions for agricultural storage which obscure both floors at right and the ground floor to left. Only the upper floor can be seen at left and this has timber clapboarding with two C19 two-light casements. Inside the later additions the exposed timber frame of the original house is evident. The ground floor has small-framed walling with a mid-rail and passing braces to the lower corners. The panels have been in-filled with red brick. There are plank doors to centre and right and a two-light window to right of centre in a bay which formerly held the front door. The first floor has wattle and daub infill and a cross-window at right. The east flank is entirely obscured by a C19 lean-to addition with brick walling, but inside the structure of small-framed walling with lower angle struts to both floors is evident. There is a door to the ground floor centre and a further ground floor door to north of this immediately above which is a first floor door. The north gable end is masked by later, C19 additions to its lower body. The chimney stack has been decapitated. The gable is partially exposed and clapboarded and gaps in the boarding reveal timber framing and brick to the centre, in the position of the former stack. The southern gable end has a projecting brick stack to the centre which has also been decapitated. The walling is covered with clapboarding but gaps reveal the frame and central brickwork of the former chimney stack. There are doors to both floors at left of the stack.

INTERIOR: The ground floor rooms have central, axial beams with chamfered edges and end stops. There are C18 or C19 surrounds to both fire places and the northern hearth has been lined with C19 bricks. The staircase to the central bay is a later replacement. At first floor level the two lateral rooms each have two axial beams with chamfers and end stops. There are wide floorboards to both rooms. The walls to the northern room have been clad with C20 pine but this has been removed to left of the chimney, revealing part of the timber frame. Sections of the ceiling, including the joists, are missing in the southern room and this allows a view through to the attic which has chamfered and end-stopped purlins which are staggered. The partition walls at either side of the central bay have wattle-and-daub infill and the queen post trusses both incorporate a central doorway. The common rafters all appear to be original and, despite the cladding of the roof with corrugated metal, the majority of the battens have been left in place. The C19 brick buildings which abut the former farmhouse to its north, east and west sides are not included as part of this designated item.

REASONS FOR DESIGNATION DECISION: The former house at Lion Farm, Burghill, Herefordshire is designated at Grade II for the following principal reasons:

*The building has definite quality in its construction and the detailing of its joine

*It has a timber frame which is largely intact

*It forms a related group with the neighbouring barn which appears to have been built at the same time and forms the nucleus of a farmstead.

SO4873345127

Curatorial Notes

DesigUID: DHE5931 **Name:** FORMER HOUSE AT LION FARM

Type and date: BUILDING.

Designating Organisation:

Location

Grid Reference: Centred SO 4872 4513 (21m by 23m)

Map sheet: SO44NE **Area (Ha):** 266.01

Administrative Areas

Civil Parish BURGHILL, HEREFORDSHIRE

Postal Addresses - None recorded

Listed Building Addresses

Statutory

FORMER HOUSE AT LION FARM

Sources - None recorded

Associated Monuments - None

Additional Information

BldConArea: SOUTH AREA

List Parish: BURGHILL

List District: HEREFORDSHIRE

List County: HEREFORD AND WORCESTER

Group Value: **Upload Date:** 16/01/2009

DesigUID: DHE7816 **Type:** Listed Building **Status:** Active

Legacy UID **List Entry No** **Volume/Map/Item**
1464319

Name: Pipe and Lyde War Memorial

Grade: II **Date Assigned:** 11/06/2019 **Amended:** **Revoked:**

Legal Description

War memorial, erected in about 1920.

Reasons for Designation

Pipe and Lyde War Memorial is listed at Grade II for the following principal reasons:

Architectural interest:

* it is an accomplished and well-realised example of a war memorial which displays good decorative detailing.

Historic interest:

* it has strong cultural and historical significance within both a local and national context as an eloquent witness to the tragic impact of world events on the local community, and the sacrifice it made in the First and Second World War.

Group value:

* with the Church of St Peter (Grade II*) and the medieval churchyard cross (Grade II and a scheduled ancient monument).

History

The aftermath of the First World War saw the biggest single wave of public commemoration ever with tens of thousands of memorials erected across England. This was the result of both the huge impact on communities of the loss of three quarters of a million British lives, and also the official policy of not repatriating the dead which meant that the memorials provided the main focus of the grief felt at this great loss.

DesignUID: DHE7816

Name: Pipe and Lyde War Memorial

Pipe and Lyde War Memorial was erected in about 1920 to commemorate the men of the parish who died during the First World War.

The name of a parishioner who died during the Second World War was subsequently added to the memorial.

Details

War memorial, erected in about 1920. MATERIALS: carved from stone.

DESCRIPTION: located in a prominent roadside position within the churchyard of the Church of St Peter (Grade II*), the memorial takes the form of a tapered shaft with a botonée-style cross with carved fleur-de-lys in between the cross arms. It stands on a roughly-hewn tapered square plinth.

The inscription in lead lettering to the south-west face of the plinth reads:

IN HONOUR / OF THE MEN OF THIS PARISH / WHO GAVE THEIR LIVES IN THE WAR OF / 1914 – 1918 / (NAMES) / "THEIR NAME LIVETH FOR EVERMORE" ECCLUS 44:14 / 1939-1945 / (NAME)

Sources

Websites

Pipe and Lyde War Memorial, accessed 2 May 2019 from

<https://www.warmemorialsonline.org.uk/memorial/185214/>

Pipe and Lyde War Memorial, accessed 2 May 2019 from <https://www.iwm.org.uk/memorials/item/memorial/32969>

Curatorial Notes

Designating Organisation:

Location

Grid Reference: Centred SO 5026 4406 (1m by 0m)

Map sheet: SO54SW **Area (Ha):** 0.00

Administrative Areas

Civil Parish PIPE AND LYDE, HEREFORDSHIRE

Postal Addresses - None recorded

Sources - None recorded

Associated Monuments - None

Additional Information

BldConArea: SOUTH AREA

List Parish:

List District:

List County:

Group Value:

Upload Date:

HISTORIC ENVIRONMENT RECORD REPORT

Scheduled Monuments

Herefordshire Council Designation List Report

22/07/2021

Number of records: 2

DesigUID	Name	Type	List Entry No	NGR
DHE6083	Churchyard cross in St Mary the Virgin's churchyard	Scheduled Monument	1016343	Centred SO 4794 4446 (10m by 10m)
DHE6005	Churchyard cross in St Peter's churchyard	Scheduled Monument	1016344	Centred SO 5027 4406 (10m by 10m)

Herefordshire Council Designation Full Report

22/07/2021

Number of records: 2

DesigUID: DHE6083 **Type:** Scheduled Monument **Status:** Active

Legacy UID **List Entry No** **MVM Cross Ref**
29882 1016343 SAM_29882

Name: Churchyard cross in St Mary the Virgin's churchyard

Grade: **Date Assigned:** 24/09/1997 **Amended:** **Revoked:**

Legal Description

Summary

Legacy Record - This information may be included in the List Entry Details.

Reasons for Designation

A standing cross is a free standing upright structure, usually of stone, mostly erected during the medieval period (mid 10th to mid 16th centuries AD). Standing crosses served a variety of functions. In churchyards they served as stations for outdoor processions, particularly in the observance of Palm Sunday. Elsewhere, standing crosses were used within settlements as places for preaching, public proclamation and penance, as well as defining rights of sanctuary. Standing crosses were also employed to mark boundaries between parishes, property, or settlements. A few crosses were erected to commemorate battles. Some crosses were linked to particular saints, whose support and protection their presence would have helped to invoke. Crosses in market places may have helped to validate transactions. After the Reformation, some crosses continued in use as foci for municipal or borough ceremonies, for example as places for official proclamations and announcements; some were the scenes of games or recreational activity. Standing crosses were distributed throughout England and are thought to have numbered in excess of 12,000. However, their survival since the Reformation has been variable, being much affected by local conditions, attitudes and religious sentiment. In particular, many cross-heads were destroyed by iconoclasts during the 16th and 17th centuries. Less than 2,000 medieval standing crosses, with or without cross-heads, are now thought to exist. The oldest and most basic form of standing cross is the monolith, a stone shaft often set directly in the ground without a base. The most common form is the stepped cross, in which the shaft is set in a socket stone and raised upon a flight of steps; this type of cross remained current from the 11th to 12th centuries until after the Reformation. Where the cross-head survives it may take a variety of forms, from a lantern-like structure to a crucifix; the more elaborate examples date from the 15th century. Much less common than stepped crosses are spire-shaped crosses, often composed of three or four receding stages with elaborate architectural decoration and/or sculptured figures; the most famous of these include the Eleanor crosses, erected by Edward I at the stopping places of the funeral cortege of his wife, who died in 1290. Also uncommon are the preaching crosses which were built in public places from the 13th century, typically in the cemeteries of religious communities and cathedrals, market places and wide thoroughfares; they include a stepped base, buttresses supporting a vaulted canopy, in turn carrying either a shaft and head or a pinnacled spire. Standing crosses contribute significantly to our understanding of medieval customs, both secular and religious, and to our knowledge of medieval parishes and settlement patterns. All crosses which survive as standing monuments, especially those which stand in or near their original location, are considered worthy of protection.

The churchyard cross at St Mary the Virgin's Church represents a good example of a medieval standing cross with a square stepped base. Situated a short distance to the south east of the south porch, it is believed to stand in or near to its original position. Whilst much of the cross has survived from medieval times, subsequent restoration has enhanced its appearance and resulted in its continued function as a public monument and amenity.

History

Legacy Record - This information may be included in the List Entry Details.

Details

The monument includes a standing stone cross located within the churchyard of St Mary the Virgin's Church, approximately 21m to the south east of the chancel and 25m to the south east of the south porch. The cross, which is Listed Grade II, is medieval in date with later additions. It includes a base, composed of four steps and a socket stone, the shaft, the knop and the head. The base is square in plan and is constructed from large sandstone blocks. The bottom step measures 2.7m square. The socket stone rests on the uppermost step, it is square in plan with inverted chamfers at the top four corners and an octagonal top, and measures 0.82m square by 0.52m high. A trefoil-headed niche is cut into the west face of the socket stone and is thought to have been carved to hold the Pyx or Holy Water when Mass was celebrated at the cross, or to hold a statue or icon. The modern shaft is mortared to the socket stone. This is octagonal in section with moulding towards the bottom, and tapers upwards to a moulded octagonal knop. The knop supports a modern head which takes the form of an open-armed crucifix displaying elaborate foliate decoration. The full height of the cross is approximately 4.6m.

DesigUID: DHE6083

Name: Churchyard cross in St Mary the Virgin's churchyard

MAP EXTRACT The site of the monument is shown on the attached map extract. It includes a 1 metre boundary around the archaeological features, considered to be essential for the monument's support and preservation.

Curatorial Notes

Designating Organisation: Department for Digital, Culture, Media and Sport (DCMS)

Location

Grid Reference: Centred SO 4794 4446 (10m by 10m)

Map sheet: SO44SE **Area (Ha):** 78.35

Administrative Areas

Civil Parish BURGHILL, HEREFORDSHIRE

Postal Addresses - None recorded

Sources - None recorded

Associated Monuments

7285 Monument: Churchyard Cross, Burghill

Additional Information

DesigUID: DHE6005 **Type:** Scheduled Monument **Status:** Active

Legacy UID	List Entry No	MVM Cross Ref
29883	1016344	SAM_29883

Name: Churchyard cross in St Peter's churchyard

Grade: **Date Assigned:** 24/10/1997 **Amended:** **Revoked:**

Legal Description

Summary

Legacy Record - This information may be included in the List Entry Details.

Reasons for Designation

A standing cross is a free standing upright structure, usually of stone, mostly erected during the medieval period (mid 10th to mid 16th centuries AD). Standing crosses served a variety of functions. In churchyards they served as stations for outdoor processions, particularly in the observance of Palm Sunday. Elsewhere, standing crosses were used within settlements as places for preaching, public proclamation and penance, as well as defining rights of sanctuary. Standing crosses were also employed to mark boundaries between parishes, property, or settlements. A few crosses were erected to commemorate battles. Some crosses were linked to particular saints, whose support and protection their presence would have helped to invoke. Crosses in market places may have helped to validate transactions. After the Reformation, some crosses continued in use as foci for municipal or borough ceremonies, for example as places for official proclamations and announcements; some were the scenes of games or recreational activity. Standing crosses were distributed throughout England and are thought to have numbered in excess of 12,000. However, their survival since the Reformation has been variable, being much affected by local conditions, attitudes and religious sentiment. In particular, many cross-heads were destroyed by iconoclasts during the 16th and 17th centuries. Less than 2,000 medieval standing crosses, with or without cross-heads, are now thought to exist. The oldest and most basic form of standing cross is the monolith, a stone shaft often set directly in the ground without a base. The most common form is the stepped cross, in which the shaft is set in a socket stone and raised upon a flight of steps; this type of cross remained current from the 11th to 12th centuries until after the Reformation. Where the cross-head survives it may take a variety of forms, from a lantern-like structure to a crucifix; the more elaborate examples date from the 15th century. Much less common than stepped crosses are spire-shaped crosses, often composed of three or four receding stages with elaborate architectural decoration and/or sculptured figures; the most famous of these include the Eleanor crosses, erected by Edward I at the stopping places of the funeral cortege of his wife, who died in 1290. Also uncommon are the preaching crosses which were built in public places from the 13th century, typically in the cemeteries of religious communities and cathedrals, market places and wide thoroughfares; they include a stepped base, buttresses supporting a vaulted canopy, in turn carrying either a shaft and head or a pinnacled spire. Standing crosses contribute significantly to our understanding of medieval customs, both secular and religious, and to our knowledge of medieval parishes and settlement patterns. All crosses which survive as

standing monuments, especially those which stand in or near their original location, are considered worthy of protection.

The remains of the churchyard cross at St Peter's Church represent a good example of a medieval standing cross with a square stepped base. The cross occupies a prominent position to the south east of the south porch and is believed to stand in or near its original position. It has not been significantly restored and has continued in use as a public monument and amenity.

History

Legacy Record - This information may be included in the List Entry Details.

Details

The monument includes the remains of a standing stone cross located approximately 5m to the south of the south porch. The cross, which is Listed Grade II, is medieval in date. It is of stepped form and includes a base of two steps and a socket stone, part of the shaft and the capital. The steps are roughly square in plan and are constructed from red sandstone blocks, similar to those used in the construction of the church, and are unmortared. The bottom step measures 1.95m east-west by 1.83m north-south. The socket stone rests on the top step and measures 0.76m square at the bottom, rising through chamfered corners to a moulded octagon on the surface with a smaller raised octagon in the centre. The full height of the socket stone is 0.59m. A trefoil headed niche in the west face of the socket stone is thought to have been carved to hold the Pyx or Holy Water when Mass was celebrated at the cross, or to hold a statue or icon. The shaft is attached with mortar to the socket stone and is octagonal in section with a diameter of 0.22m and a height of 0.78m. On top of the shaft is a circular capital with a moulded ridge. A square hole in the centre of the capital contains an iron bolt which is thought to be a 'dowel' for attaching the upper section of the shaft, whilst the capital is thought to be a later addition to the cross. Lead rivets have been used to secure cracks in the steps and the shaft. The overall height of the cross is 1.86m. The gravemarker to the west of the cross and the wall immediately to the north are excluded from the scheduling, although the ground beneath them is included.

MAP EXTRACT The site of the monument is shown on the attached map extract. It includes a 1 metre boundary around the archaeological features, considered to be essential for the monument's support and preservation.

Curatorial Notes

Designating Organisation: Department for Digital, Culture, Media and Sport (DCMS)

Location

Grid Reference: Centred SO 5027 4406 (10m by 10m)

Map sheet: SO54SW **Area (Ha):** 78.47

Administrative Areas

Civil Parish PIPE AND LYDE, HEREFORDSHIRE

Postal Addresses - None recorded

Sources - None recorded

Associated Monuments

6508 Monument: Churchyard Cross, Pipe & Lyde

Additional Information

HISTORIC ENVIRONMENT RECORD REPORT

Historic Landscape Characterisation Data

Herefordshire Council Character Area Analysis Report

22/07/2021

Number of records: 10

	Count	Total Area (Ha)
Broad Type: Adaptation of Earlier Enclosure System		
Type:		
Former Common Arable Fields - L1 Linking Type	1	2882678
Fmr Cmmn Arable Encl with Underlying Co-Ax/Axial	1	2071657
Totals for Adaptation of Earlier Enclosure System	2	4954335
Broad Type: Enclosure of Common Arable Fields		
Type:		
Closes Dominated by Small Regular Broad Closes	2	3489392
Totals for Enclosure of Common Arable Fields	2	3489392
Broad Type: Large Compass Enclosure of the Landscape		
Type:		
Farm	1	1517167
Totals for Large Compass Enclosure of the Landscape	1	1517167
Broad Type: Recent Degradation through Boundary Loss		
Type:		
Limited Sinuous Boundaries Survive	1	4129178
Totals for Recent Degradation through Boundary Loss	1	4129178
Broad Type: Small Compass Enclosure of the Landscape		
Type:		
Multiple Axial Planned Elements	1	1974769
Regularly Planned	1	417011
Totals for Small Compass Enclosure of the Landscape	2	2391780
Broad Type: Urbanisation		
Type:		
Urbanisation 1	1	839457
Urbanisation 2	1	241823
Totals for Urbanisation	2	1081280

NB Only records where an HLC Type has been entered will be included in this report.

Herefordshire Council HLC Full Report

22/07/2021

Number of records: 10

HLCUID	Name	HLC Code
HHE263		H1.2

Broad Type	HLC Type	Confidence
Recent Degradation through Boundary Loss	Limited Sinuous Boundaries Survive	

Period

Previous Types - None recorded

Full Description

ELEMENTS:
Element L2,Element S7,Element X4
CELL NO: 52

National Grid Reference	Area (Hectares)
Centred SO 47045 44565 (3589m by 2153m) SO44SE	4,129,179.00

Attributes

Type	Value
HLC Stratum	Degraded
Linking Type	H1- Recent Degradation through Boundary Loss
Boundary Type	80-100% Straight Boundaries
Modification	6

Sources

Data: White, Paul. 2007. Herefordshire Historic Landscape Characterisation GIS Data 2007. GIS Database.

HLCUID	HHE272	Name
---------------	--------	-------------

HLCUID	Name	HLC Code
HHE272		D2.2

Broad Type	HLC Type	Confidence
Enclosure of Common Arable Fields	Closes Dominated by Small Regular Broad Closes	

Period

Previous Types - None recorded

Full Description

ELEMENTS:
Element S3,Element S8
PATTERNS:
Pattern B2,Pattern J3,Pattern J5,Pattern K6
CELL NO: 52

National Grid Reference	Area (Hectares)	2,162,454.84
Centred SO 48580 45958 (2115m by 2323m)	SO44NE	

Attributes

Type	Value
HLC Stratum	Retentive
Linking Type	D2- Broad Closes
Boundary Type	80-100% Sinuous Boundaries
Modification	2

Sources

Data: White, Paul. 2007. Herefordshire Historic Landscape Characterisation GIS Data 2007. GIS Database.

HLCUID	HHE273	Name
---------------	--------	-------------

HLCUID	Name	HLC Code
HHE273		D2.2

Broad Type	HLC Type	Confidence
Enclosure of Common Arable Fields	Closes Dominated by Small Regular Broad Closes	

Period

Previous Types - None recorded

Full Description

ELEMENTS:
Element F3,Element F6,Element S8
PATTERNS:
Pattern C2,Pattern K3,Pattern H3
CELL NO: 52

National Grid Reference	Area (Hectares)	1,326,938.43
Centred SO 48250 43709 (1569m by 2543m)	SO44SE	

Attributes

Type	Value
HLC Stratum	Retentive
Linking Type	D2- Broad Closes
Boundary Type	80-100% Sinuous Boundaries
Modification	2

Sources

Data: White, Paul. 2007. Herefordshire Historic Landscape Characterisation GIS Data 2007. GIS Database.

HLCUID	HHE276	Name
---------------	--------	-------------

HLCUID	Name	HLC Code
HHE276		L1.1

Broad Type	HLC Type	Confidence
Adaptation of Earlier Enclosure System	Former Common Arable Fields - L1 Linking Type	

Period

Previous Types - None recorded

Full Description

ELEMENTS:
Element B1,Element F2,Element F3,Element X1
PATTERNS:
Pattern C2,Pattern G2,Pattern L2
CELL NO: 52

National Grid Reference	Area (Hectares)	2,882,678.38
Centred SO 49680 44186 (3058m by 2508m)	SO44SE	

Attributes

Type	Value
HLC Stratum	Adaptive
Linking Type	L1- Boundary Reconfig/Min Insertion of Boundaries
Boundary Type	Even Mixture of Sinuous and Straight Boundaries
Modification	4

Sources

Data: White, Paul. 2007. Herefordshire Historic Landscape Characterisation GIS Data 2007. GIS Database.

HLCUID	HHE306	Name
---------------	--------	-------------

HLCUID	Name	HLC Code
HHE306		L3.3

Broad Type	HLC Type	Confidence
Adaptation of Earlier Enclosure System	Frmr Cmmn Arable Encl with Underlying Co-Ax/Axial	

Period

Previous Types - None recorded

Full Description

ELEMENTS:
Element A3,Element F2,Element F3,Element X3
FEATURES:
Feature f2b
PATTERNS:
Pattern H2
CELL NO: 52

National Grid Reference	Area (Hectares)	2,071,657.89
Centred SO 51083 44862 (1850m by 1943m)	SO54SW	

Attributes

Type	Value
HLC Stratum	Adaptive
Linking Type	L3- Characterised by >1 Historic Character Process
Boundary Type	Even Mixture of Sinuous and Straight Boundaries
Modification	3

Sources

Data: White, Paul. 2007. Herefordshire Historic Landscape Characterisation GIS Data 2007. GIS Database.

HLCUID	HHE308	Name
---------------	--------	-------------

HLCUID	Name	HLC Code
HHE308		F1.1
Broad Type	HLC Type	Confidence
Large Compass Enclosure of the Landscape	Farm	
Period		

Previous Types - None recorded

Full Description

ELEMENTS:
Element L2,Element LElement B1,Element X2
FEATURES:
Feature f2b,Feature f11
PATTERNS:
Pattern A1
CELL NO: 52

National Grid Reference	Area (Hectares)	1,517,167.66
Centred SO 49584 43371 (1829m by 1292m)	SO44SE	

Attributes

Type	Value
HLC Stratum	Survey Planned
Linking Type	F1- Single Holdings
Boundary Type	Even Mixture of Sinuous and Straight Boundaries
Modification	6

Sources

Data: White, Paul. 2007. Herefordshire Historic Landscape Characterisation GIS Data 2007. GIS Database.

HLCUID	HHE326	Name
---------------	--------	-------------

HLCUID	Name	HLC Code
HHE326		Z1
Broad Type	HLC Type	Confidence
Urbanisation	Urbanisation 1	
Period		

Previous Types - None recorded

Full Description

ELEMENTS:
Element L2,Element X2
CELL NO: 4

National Grid Reference	Area (Hectares)	839,457.05
Centred SO 50313 46820 (720m by 1921m)	SO54NW	

Attributes

Type	Value
HLC Stratum	Non-Enclosed
Linking Type	Z1- Urbanisation
Boundary Type	80-100% Straight Boundaries
Modification	6

Sources

Data: White, Paul. 2007. Herefordshire Historic Landscape Characterisation GIS Data 2007. GIS Database.

HLCUID	HHE638	Name
---------------	--------	-------------

HLCUID	Name	HLC Code
HHE638		Z2
Broad Type	HLC Type	Confidence
Urbanisation	Urbanisation 2	
Period		

Previous Types - None recorded

Full Description

ELEMENTS:
Element H1
CELL NO: 52

National Grid Reference	Area (Hectares)	241,823.01
Centred SO 50575 45739 (908m by 492m)	SO54NW	

Attributes

Type	Value
HLC Stratum	Non-Enclosed
Linking Type	Z2- Urbanisation
Boundary Type	No Upstanding Mapped Boundaries Present
Modification	6

Sources

Data: White, Paul. 2007. Herefordshire Historic Landscape Characterisation GIS Data 2007. GIS Database.

HLCUID	HHE639	Name
---------------	--------	-------------

HLCUID	Name	HLC Code
HHE639		G1.1
Broad Type	HLC Type	Confidence
Small Compass Enclosure of the Landscape	Regularly Planned	
Period		

Previous Types - None recorded

Full Description

ELEMENTS:
Element B1,Element F2
PATTERNS:
Pattern F3
CELL NO: 52

National Grid Reference	Area (Hectares)	417,011.84
Centred SO 49847 45552 (794m by 969m)	SO44NE	

Attributes

Type	Value
HLC Stratum	Survey Planned
Linking Type	G1- Single Entity Planned Areas
Boundary Type	80-100% Straight Boundaries
Modification	6

Sources

Data: White, Paul. 2007. Herefordshire Historic Landscape Characterisation GIS Data 2007. GIS Database.

HLCUID	HHE769	Name
---------------	--------	-------------

HLCUID	Name	HLC Code
HHE769		G2.12

Broad Type	HLC Type	Confidence
Small Compass Enclosure of the Landscape	Multiple Axial Planned Elements	

Period

Previous Types - None recorded

Full Description

ELEMENTS:
Element B2,Element D1,Element F1,Element F2
PATTERNS:
Pattern E7
CELL NO: 4

National Grid Reference	Area (Hectares)	1,974,769.56
Centred SO 49561 46818 (1523m by 2688m)	SO44NE	

Attributes

Type	Value
HLC Stratum	Survey Planned
Linking Type	G2- Multiple Entity Planned Areas
Boundary Type	80-100% Straight Boundaries
Modification	4

Sources

Data: White, Paul. 2007. Herefordshire Historic Landscape Characterisation GIS Data 2007. GIS Database.
