







Proposed Groundwater Monitoring Borehole Location Plan

KEY

-  Pontrilas Site Boundary
-  Development Boundary
-  Proposed Groundwater Monitoring Boreholes in Superficial Deposits
-  Topographic Contours (mAOD)
- BGS Geology**
- GBR BGS 1:50k Superficial deposits**
-  Alluvium - Clay, silt, sand and gravel
-  Assumed shallow groundwater flow direction

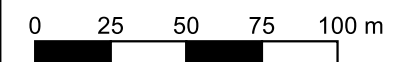
Contains British Geological Survey materials
© NERC [2021]



Contains Open OS Data
© Crown Copyrights [2021] Licence No. 100047852



Contains Google Satellite imagery
© Google [2021]



Date	By	Paper	Scale	Rev
05 2021	SG	A3	1:2500	1

